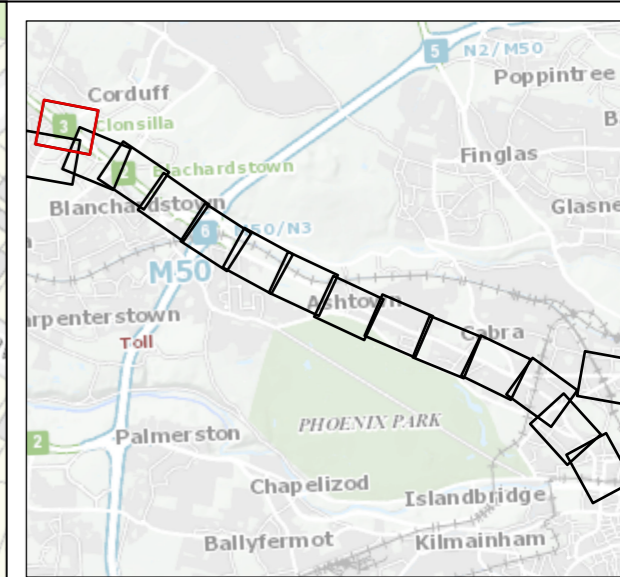
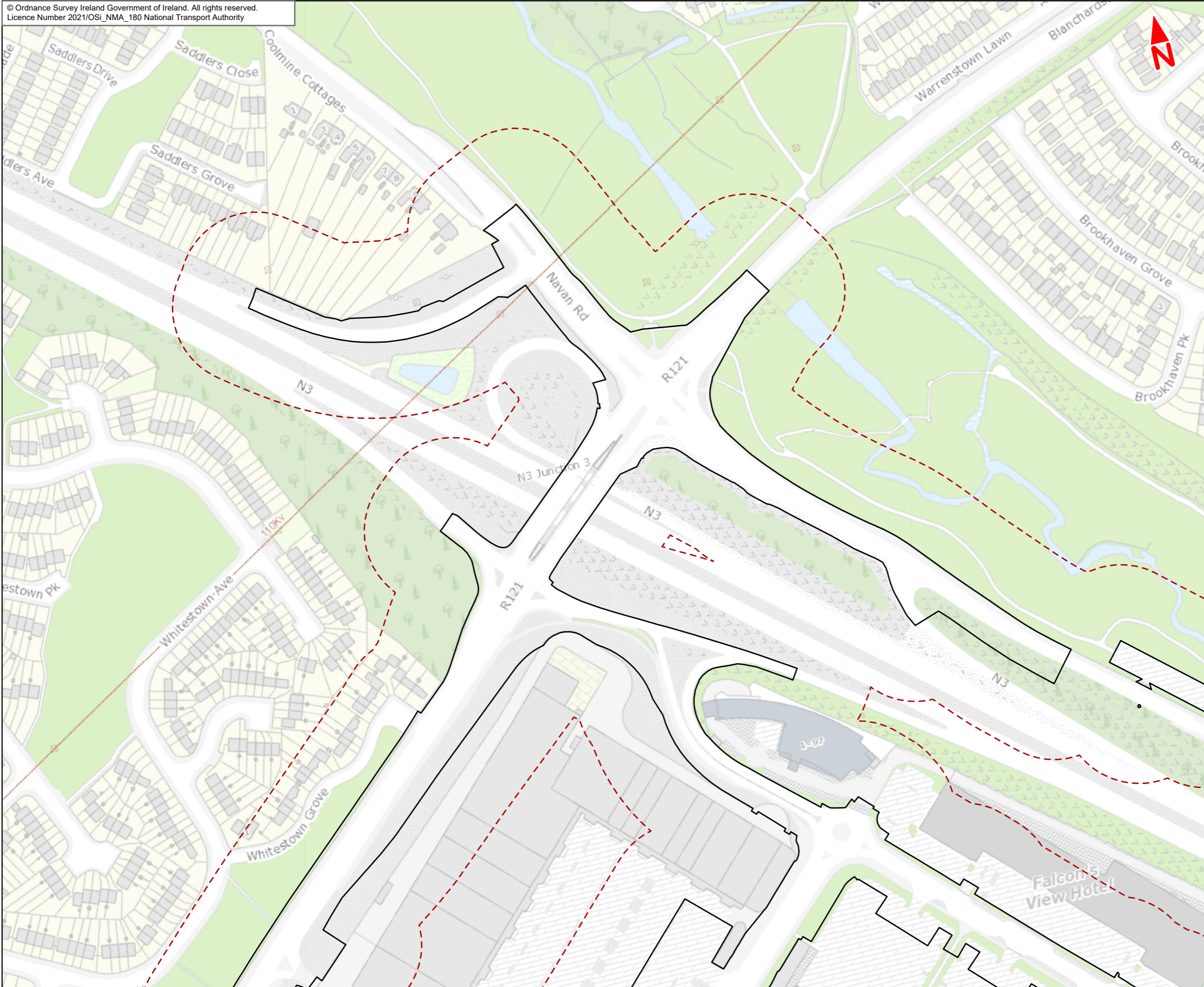


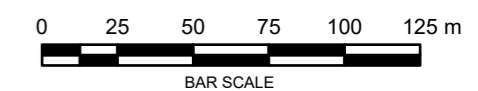
16.1
Architectural Heritage





Legend :
 — Blanchardstown to City Centre Core Bus Corridor Scheme
 - - - 50m Study Area

This drawing is not to be used in whole or in part other than for the intended purpose and project as defined on this drawing. Contains Irish Public Sector Data licensed under a Creative Commons Attribution 4.0 International (CC BY 4.0) licence



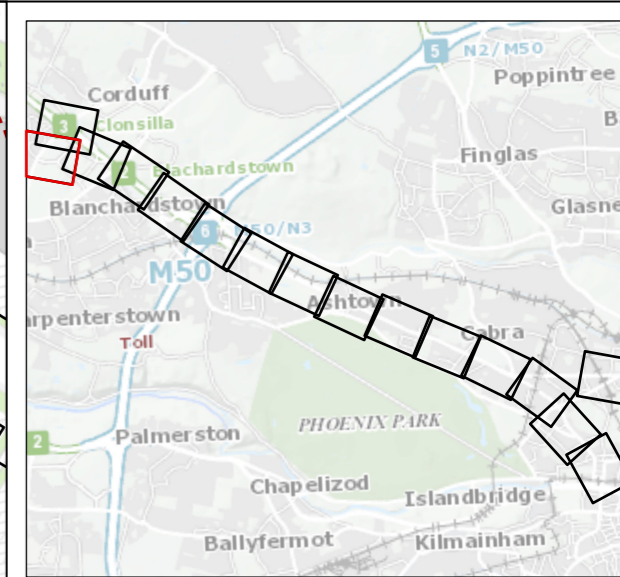
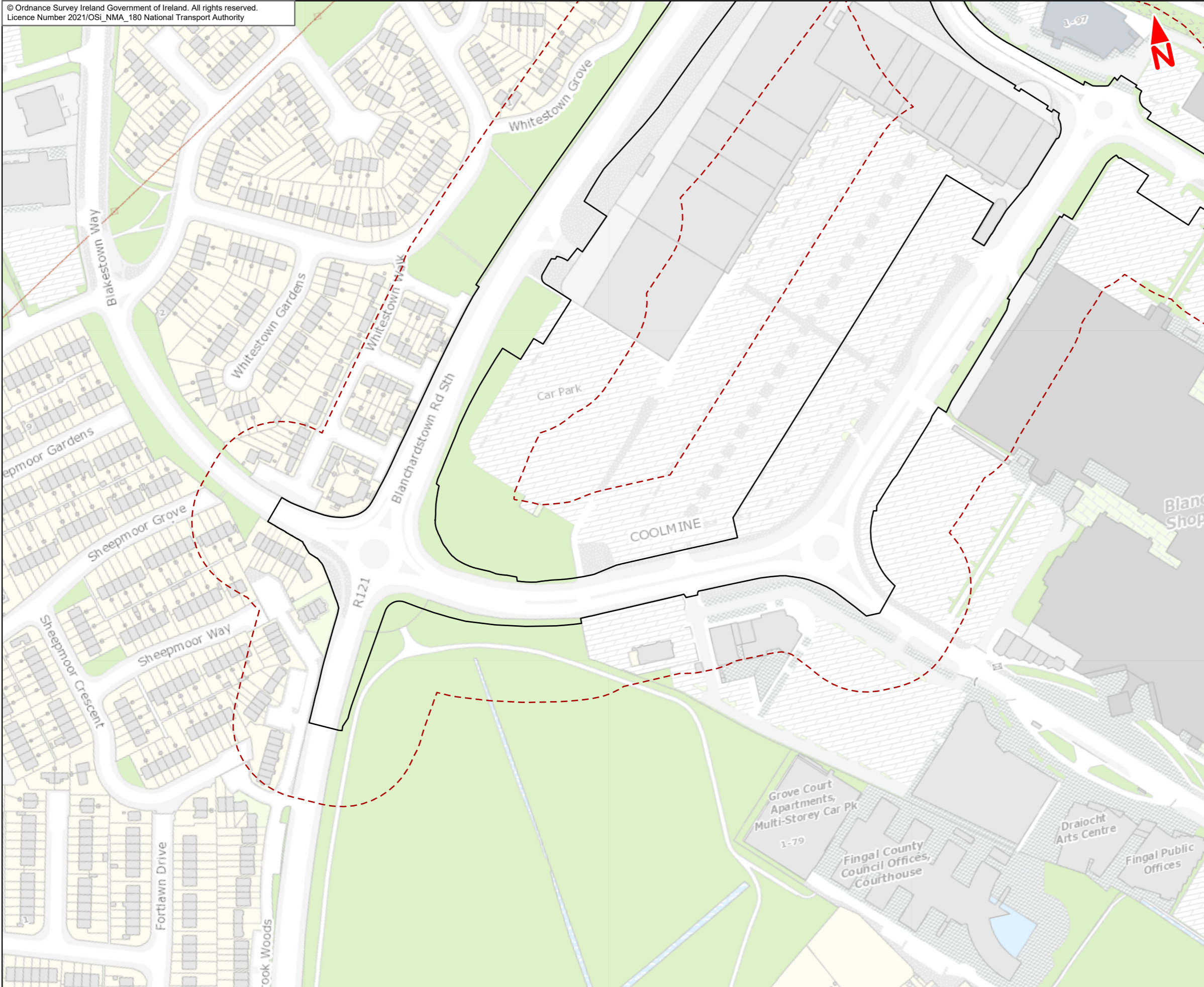
Disclaimer
 a. © National Transport Authority (NTA) 2021. This drawing is confidential and the copyright in it is owned by NTA. This drawing must not be either loaned, copied or otherwise reproduced in whole or in part or used for any purpose without the prior permission of NTA.
 b. This drawing is to be used for the design element identified in the titleblock. Other information shown is to be considered indicative only. The drawing is to be read in conjunction with all other relevant design drawings.
 c. O.S. data used for plans are printed under © Ordnance Survey Ireland Government of Ireland. All rights reserved. Licence Number 2021/OSI_NMA_180 National Transport Authority. All elevations are in metres and relate to OSI Geoid Model (OSGM15) Mean Head. All Co-ordinates are in Irish Transverse Mercator Grid (ITM) as defined by OSI active local GPS station.
 d. Information concerning the position of apparatus shown on this drawing is based on drawings supplied by the utility owners and/or the utility works contractor, whilst every care has been taken in the preparation of this drawing, positions should be taken as approximate and are intended for general guidance only and no representation is made by the NTA as to the accuracy, completeness, sufficiency or otherwise of this drawing and the position of the apparatus. The information contained herein does not purport to be comprehensive or final as the apparatus is subject to being altered and/or superseded. Recipients should not rely on this information. Any liabilities are hereby expressly disclaimed.
 e. The information contained herein has been provided by the NTA but does not purport to be comprehensive or final. Recipients should not rely on the information. Neither the NTA nor any of its directors, officers, employees, agents, stakeholders or advisers make any representation or warranty as to, or accept any liability or responsibility in relation to, the adequacy, accuracy, reasonableness or completeness of the information provided as part of this document or any matter on which the information is based (including but not limited to loss or damage arising as a result of reliance by recipients on the information or any part of it. Any liabilities are hereby expressly disclaimed.



Rev	Date	Drn	Chk'd	App'd	Description
M01	Mar 22	FG	PW	DK	ISSUE FOR PHASE 4 : PLANNING

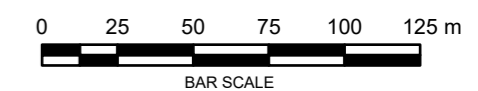
Client NTA Udarás Náisiúnta Iompair National Transport Authority		Consultant JACOBS ARUP SYSTRA		
Date 10/03/2022	Scale @ A3 1:2500	Drawn FG	Checked PW	Approved DK
Project Code BCIDE	Originator Code JAC	QMS Code		

Programme Title BUSCONNECTS DUBLIN CORE BUS CORRIDORS INFRASTRUCTURE WORKS				
Drawing Title Blanchardstown to City Centre Core Bus Corridor Scheme Figure 16.1 Architectural Heritage				
Drawing File Name BCIDE-JAC-ENV_AH-0005_XX_00-DR-GG-0001	Sheet Number 1 of 16	Status A	Rev M01	



Legend :
 — Blanchardstown to City Centre Core Bus Corridor Scheme
 - - - 50m Study Area

This drawing is not to be used in whole or in part other than for the intended purpose and project as defined on this drawing. Contains Irish Public Sector Data licensed under a Creative Commons Attribution 4.0 International (CC BY 4.0) licence



Disclaimer
 a. © National Transport Authority (NTA) 2021. This drawing is confidential and the copyright in it is owned by NTA. This drawing must not be either loaned, copied or otherwise reproduced in whole or in part or used for any purpose without the prior permission of NTA.
 b. This drawing is to be used for the design element identified in the title block. Other information shown is to be considered indicative only. The drawing is to be read in conjunction with all other relevant design drawings.
 c. O.S. data used for plans are printed under © Ordnance Survey Ireland Government of Ireland. All rights reserved. Licence Number 2021/OSI_NMA_180 National Transport Authority. All elevations are in metres and relate to OSi Geoid Model (OSGM15) Mean Head. All Co-ordinates are in Irish

d. Transverse Mercator Grid (ITM) as defined by OSi active local information concerning the position of apparatus shown on this drawing is based on drawings supplied by the utility owners and/or the utility works contractor, whilst every care has been taken in the preparation of this drawing, positions should be taken as approximate and are intended for general guidance only and no representation is made by the NTA as to the accuracy, completeness, sufficiency or otherwise of this drawing and the position of the apparatus. The information contained herein does not purport to be comprehensive or final as the apparatus is subject to being altered and/or superceded. Recipients should not rely on this information. Any liabilities are hereby expressly disclaimed.

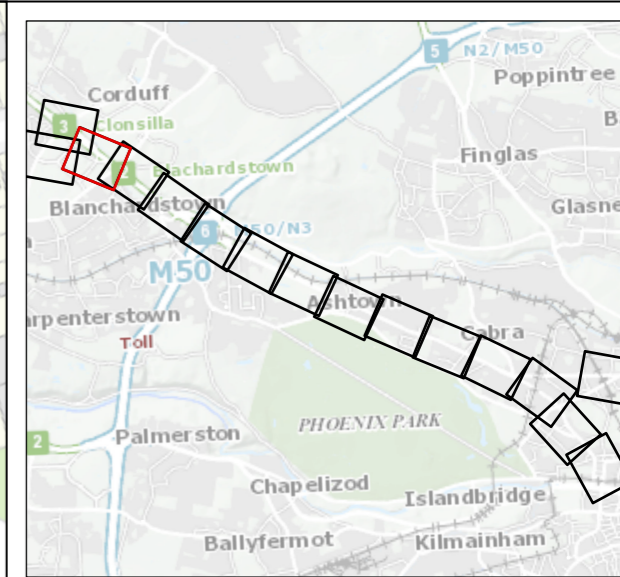
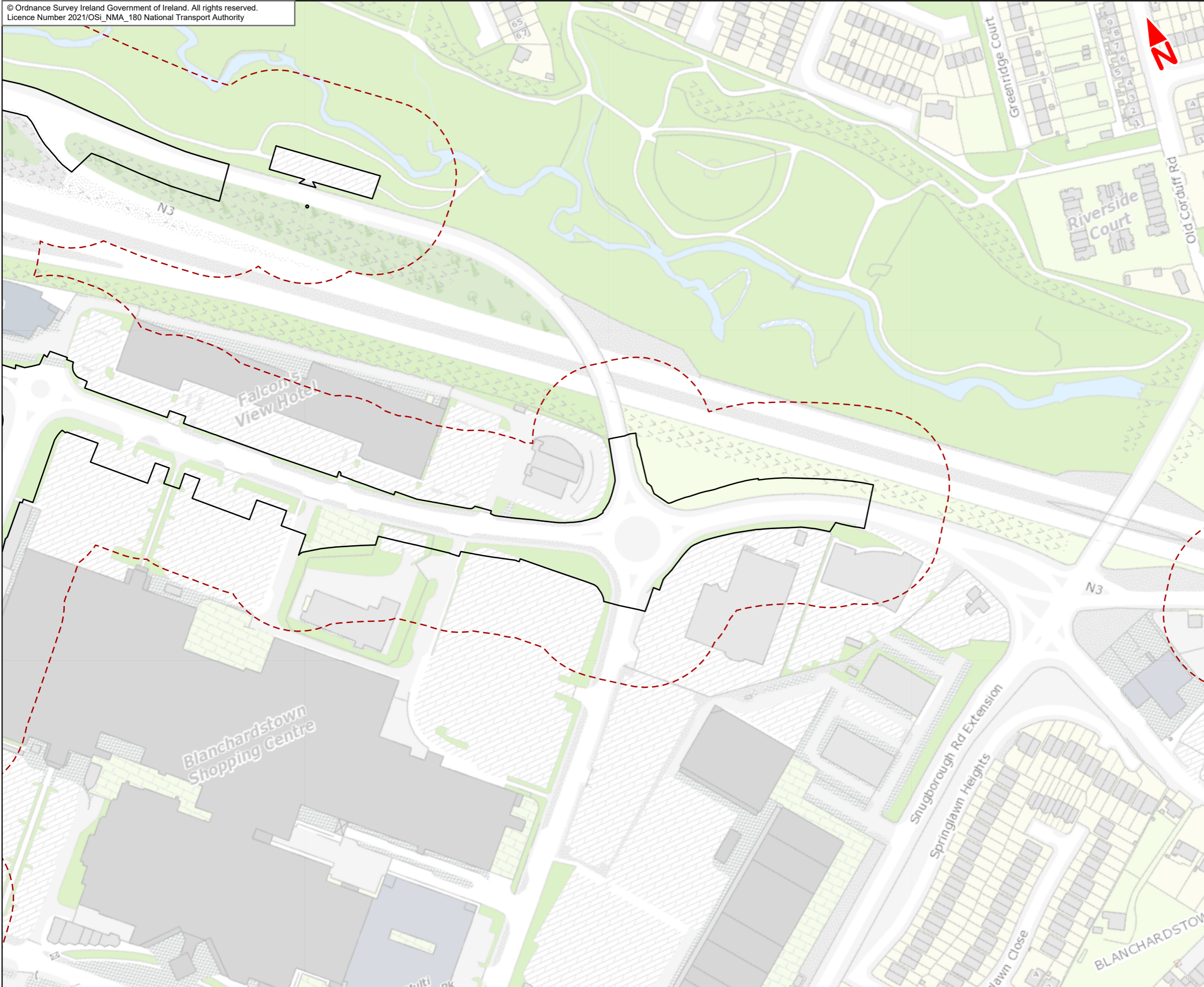
e. The information contained herein has been provided by the NTA but does not purport to be comprehensive or final. Recipients should not rely on the information. Neither the NTA nor any of its directors, officers, employees, agents, stakeholders or advisers make any representation or warranty as to, or accept any liability or responsibility in relation to, the adequacy, accuracy, reasonableness or completeness of the information provided as part of this document or any matter on which the information is based (including but not limited to loss or damage arising as a result of reliance by recipients on the information or any part of it. Any liabilities are hereby expressly disclaimed.



Rev	Date	Drn	Chk'd	App'd	Description
M01	Mar 22	FG	PW	DK	ISSUE FOR PHASE 4 : PLANNING

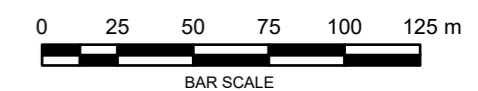
Client NTA Udarás Náisiúnta Iompair National Transport Authority		Consultant JACOBS ARUP SYSTRA		
Date 10/03/2022	Scale @ A3 1:2500	Drawn FG	Checked PW	Approved DK
Project Code BCIDE	Originator Code JAC	QMS Code		

Programme Title BUSCONNECTS DUBLIN CORE BUS CORRIDORS INFRASTRUCTURE WORKS				
Drawing Title Blanchardstown to City Centre Core Bus Corridor Scheme Figure 16.1 Architectural Heritage				
Drawing File Name BCIDE-JAC-ENV_AH-0005_XX_00-DR-GG-0002	Sheet Number 2 of 16	Status A	Rev M01	



Legend :
 — Blanchardstown to City Centre Core Bus Corridor Scheme
 - - - 50m Study Area

This drawing is not to be used in whole or in part other than for the intended purpose and project as defined on this drawing. Contains Irish Public Sector Data licensed under a Creative Commons Attribution 4.0 International (CC BY 4.0) licence



Disclaimer
 a. © National Transport Authority (NTA) 2021. This drawing is confidential and the copyright in it is owned by NTA. This drawing must not be either loaned, copied or otherwise reproduced in whole or in part or used for any purpose without the prior permission of NTA.
 b. This drawing is to be used for the design element identified in the titleblock. Other information shown is to be considered indicative only. The drawing is to be read in conjunction with all other relevant design drawings.
 c. O.S. data used for plans are printed under © Ordnance Survey Ireland Government of Ireland. All rights reserved. Licence Number 2021/OSI_NMA_180 National Transport Authority. All elevations are in metres and relate to OSI Geoid Model (OSGM15) Mean Head. All Co-ordinates are in Irish

Transverse Mercator Grid (ITM) as defined by OSI active local GPS station.
 d. Information concerning the position of apparatus shown on this drawing is based on drawings supplied by the utility owners and/or the utility works contractor, whilst every care has been taken in the preparation of this drawing, positions should be taken as approximate and are intended for general guidance only and no representation is made by the NTA as to the accuracy, completeness, sufficiency or otherwise of this drawing and the position of the apparatus. The information contained herein does not purport to be comprehensive or final as the apparatus is subject to being altered and/or superceded. Recipients should not rely on this information. Any liabilities are hereby expressly disclaimed.

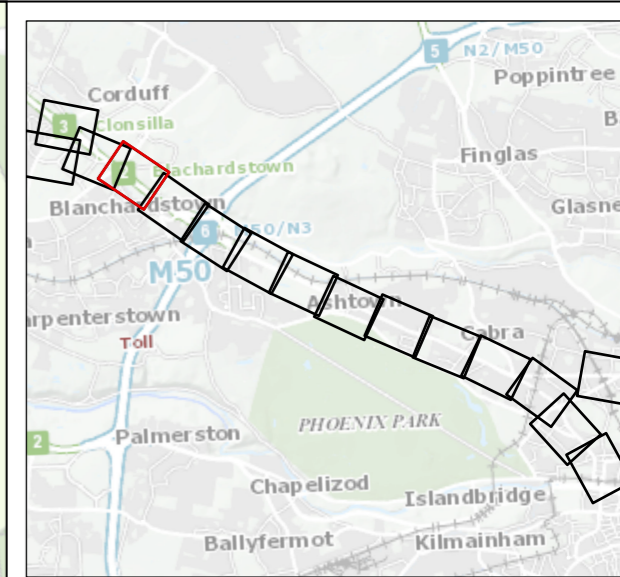
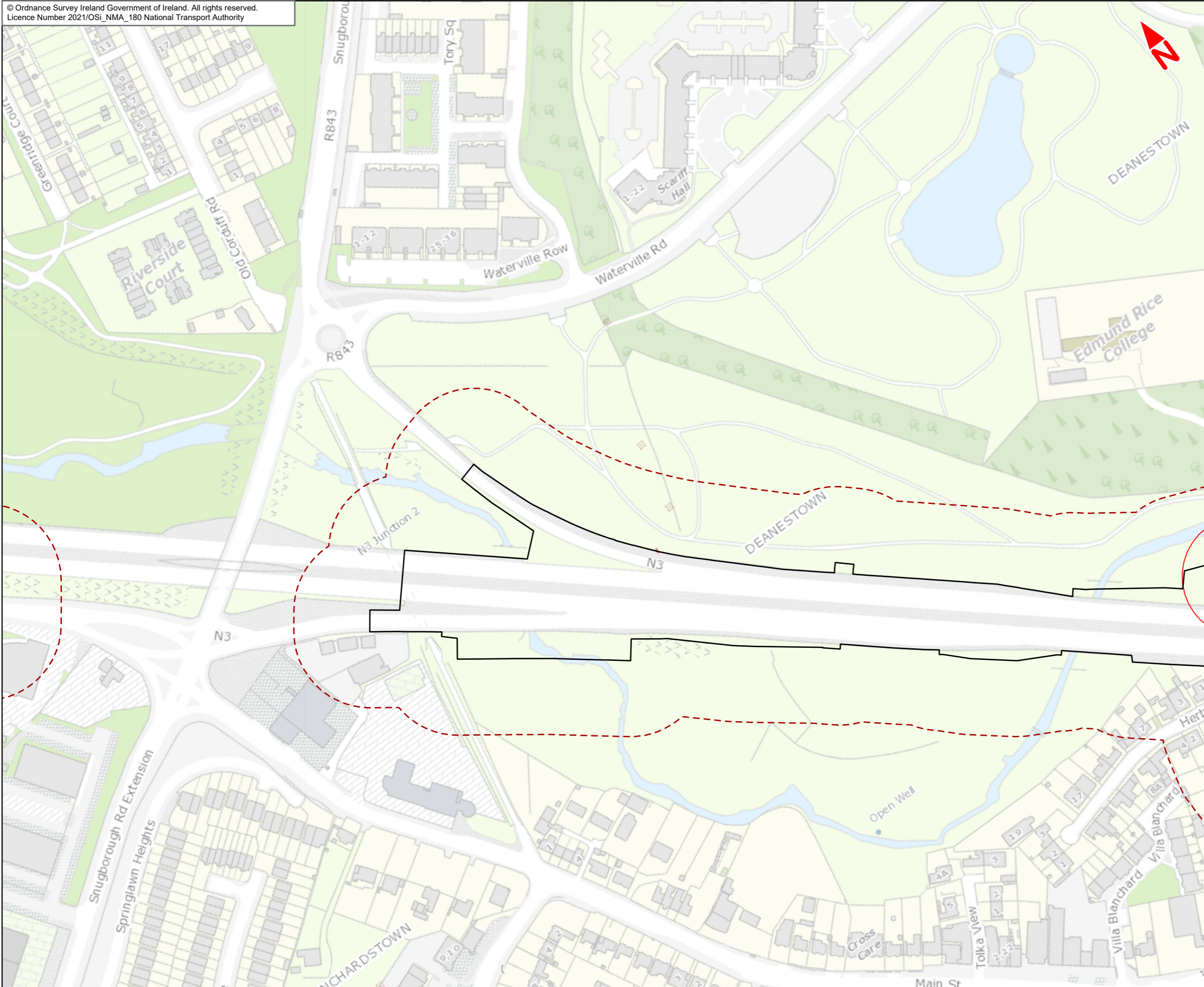
e. The information contained herein has been provided by the NTA but does not purport to be comprehensive or final. Recipients should not rely on the information. Neither the NTA nor any of its directors, officers, employees, agents, stakeholders or advisers make any representation or warranty as to, or accept any liability or responsibility in relation to, the adequacy, accuracy, reasonableness or completeness of the information provided as part of this document or any matter on which the information is based (including but not limited to loss or damage arising as a result of reliance by recipients on the information or any part of it. Any liabilities are hereby expressly disclaimed.



Rev	Date	Drn	Chk'd	App'd	Description
M01	Mar 22	FG	PW	DK	ISSUE FOR PHASE 4 : PLANNING

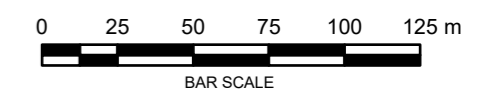
Client NTA Udarás Náisiúnta Iompair National Transport Authority		Consultant JACOBS ARUP SYSTRA		
Date 10/03/2022	Scale @ A3 1:2500	Drawn FG	Checked PW	Approved DK
Project Code BCIDE	Originator Code JAC	QMS Code		

Programme Title BUSCONNECTS DUBLIN CORE BUS CORRIDORS INFRASTRUCTURE WORKS				
Drawing Title Blanchardstown to City Centre Core Bus Corridor Scheme Figure 16.1 Architectural Heritage				
Drawing File Name BCIDE-JAC-ENV_AH-0005_XX_00-DR-GG-0003	Sheet Number 3 of 16	Status A	Rev M01	



- Legend :**
- Blanchardstown to City Centre Core Bus Corridor Scheme
 - 50m Study Area
 - RMP/SMR Zone of Archaeological Potential

This drawing is not to be used in whole or in part other than for the intended purpose and project as defined on this drawing. Contains Irish Public Sector Data licensed under a Creative Commons Attribution 4.0 International (CC BY 4.0) licence



Disclaimer
 a. © National Transport Authority (NTA) 2021. This drawing is confidential and the copyright in it is owned by NTA. This drawing must not be either loaned, copied or otherwise reproduced in whole or in part or used for any purpose without the prior permission of NTA.
 b. This drawing is to be used for the design element identified in the titleblock. Other information shown is to be considered indicative only. The drawing is to be read in conjunction with all other relevant design drawings.
 c. O.S. data used for plans are printed under © Ordnance Survey Ireland Government of Ireland. All rights reserved. Licence Number 2021/OSI_NMA_180 National Transport Authority. All elevations are in metres and relate to OSi Geoid Model (OSGM15) Mean Head. All Co-ordinates are in Irish

Transverse Mercator Grid (ITM) as defined by OSi active local GPS station.
 d. Information concerning the position of apparatus shown on this drawing is based on drawings supplied by the utility owners and/or the utility works contractor, whilst every care has been taken in the preparation of this drawing, positions should be taken as approximate and are intended for general guidance only and no representation is made by the NTA as to the accuracy, completeness, sufficiency or otherwise of this drawing and the position of the apparatus. The information contained herein does not purport to be comprehensive or final as the apparatus is subject to being altered and/or superceded. Recipients should not rely on this information. Any liabilities are hereby expressly disclaimed.

e. The information contained herein has been provided by the NTA but does not purport to be comprehensive or final. Recipients should not rely on the information. Neither the NTA nor any of its directors, officers, employees, agents, stakeholders or advisers make any representation or warranty as to, or accept any liability or responsibility in relation to, the adequacy, accuracy, reasonableness or completeness of the information provided as part of this document or any matter on which the information is based (including but not limited to loss or damage arising as a result of reliance by recipients on the information or any part of it. Any liabilities are hereby expressly disclaimed.



Rev	Date	Drn	Chk'd	App'd	Description
M01	Mar 22	FG	PW	DK	ISSUE FOR PHASE 4 : PLANNING

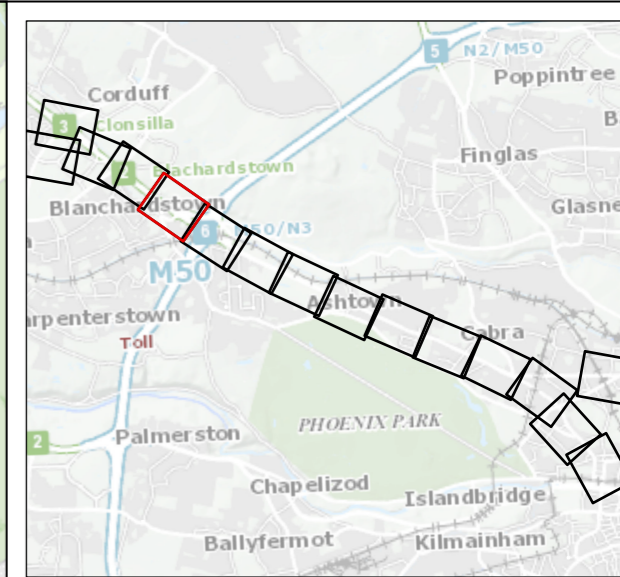
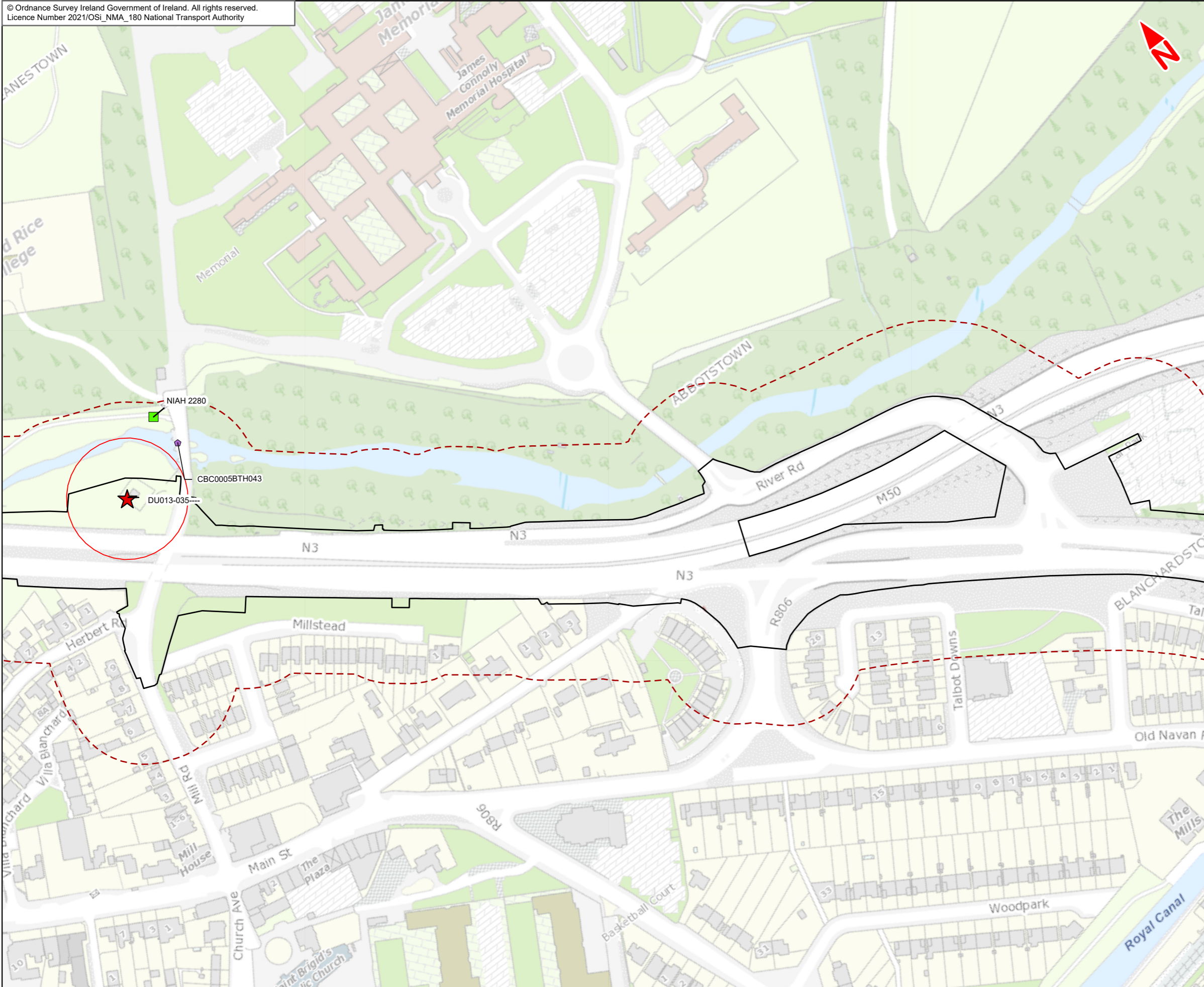
Client: **NTA**
Udarás Náisiúnta Iompair
National Transport Authority

Consultant: **JACOBS ARUP SYSTRA**

Date: 10/03/2022 | Scale @ A3: 1:2500
 Project Code: BCIDE | Originator Code: JAC

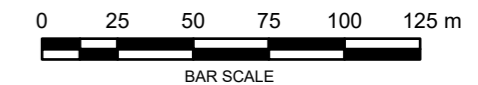
Drawn: FG | Checked: PW | Approved: DK
 QMS Code: _____

Programme Title: BUSCONNECTS DUBLIN CORE BUS CORRIDORS INFRASTRUCTURE WORKS			
Drawing Title: Blanchardstown to City Centre Core Bus Corridor Scheme Figure 16.1 Architectural Heritage			
Drawing File Name: BCIDE-JAC-ENV_AH-0005_XX_00-DR-GG-0004	Sheet Number: 4 of 16	Status: A	Rev: M01



- Legend :**
- Blanchardstown to City Centre Core Bus Corridor Scheme
 - 50m Study Area
 - Architectural Heritage Sites
 - RMP/SMR Sites
 - RMP/SMR Zone of Archaeological Potential
 - NIAH Garden Survey - Designed Landscape

This drawing is not to be used in whole or in part other than for the intended purpose and project as defined on this drawing. Contains Irish Public Sector Data licensed under a Creative Commons Attribution 4.0 International (CC BY 4.0) licence



Disclaimer
a. © National Transport Authority (NTA) 2021. This drawing is confidential and the copyright in it is owned by NTA. This drawing must not be either loaned, copied or otherwise reproduced in whole or in part or used for any purpose without the prior permission of NTA.
b. This drawing is to be used for the design element identified in the titleblock. Other information shown is to be considered indicative only. The drawing is to be read in conjunction with all other relevant design drawings.
c. O.S. data used for plans are printed under © Ordnance Survey Ireland Government of Ireland. All rights reserved. Licence Number 2021/OSI_NMA_180 National Transport Authority. All elevations are in metres and relate to OSI Geoid Model (OSGM15) Mean Head. All Co-ordinates are in Irish

Transverse Mercator Grid (ITM) as defined by OSI active local GPS station.
d. Information concerning the position of apparatus shown on this drawing is based on drawings supplied by the utility owners and/or the utility works contractor, whilst every care has been taken in the preparation of this drawing, positions should be taken as approximate and are intended for general guidance only and no representation is made by the NTA as to the accuracy, completeness, sufficiency or otherwise of this drawing and the position of the apparatus. The information contained herein does not purport to be comprehensive or final as the apparatus is subject to being altered and/or superceded. Recipients should not rely on this information. Any liabilities are hereby expressly disclaimed.

e. The information contained herein has been provided by the NTA but does not purport to be comprehensive or final. Recipients should not rely on the information. Neither the NTA nor any of its directors, officers, employees, agents, stakeholders or advisers make any representation or warranty as to, or accept any liability or responsibility in relation to, the adequacy, accuracy, reasonableness or completeness of the information provided as part of this document or any matter on which the information is based (including but not limited to loss or damage arising as a result of reliance by recipients on the information or any part of it. Any liabilities are hereby expressly disclaimed.



Rev	Date	Drn	Chk'd	App'd	Description
M01	Mar 22	FG	PW	DK	ISSUE FOR PHASE 4 : PLANNING

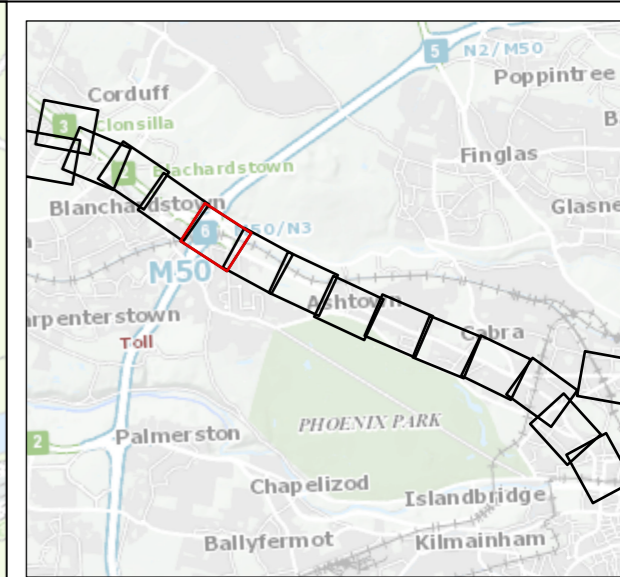
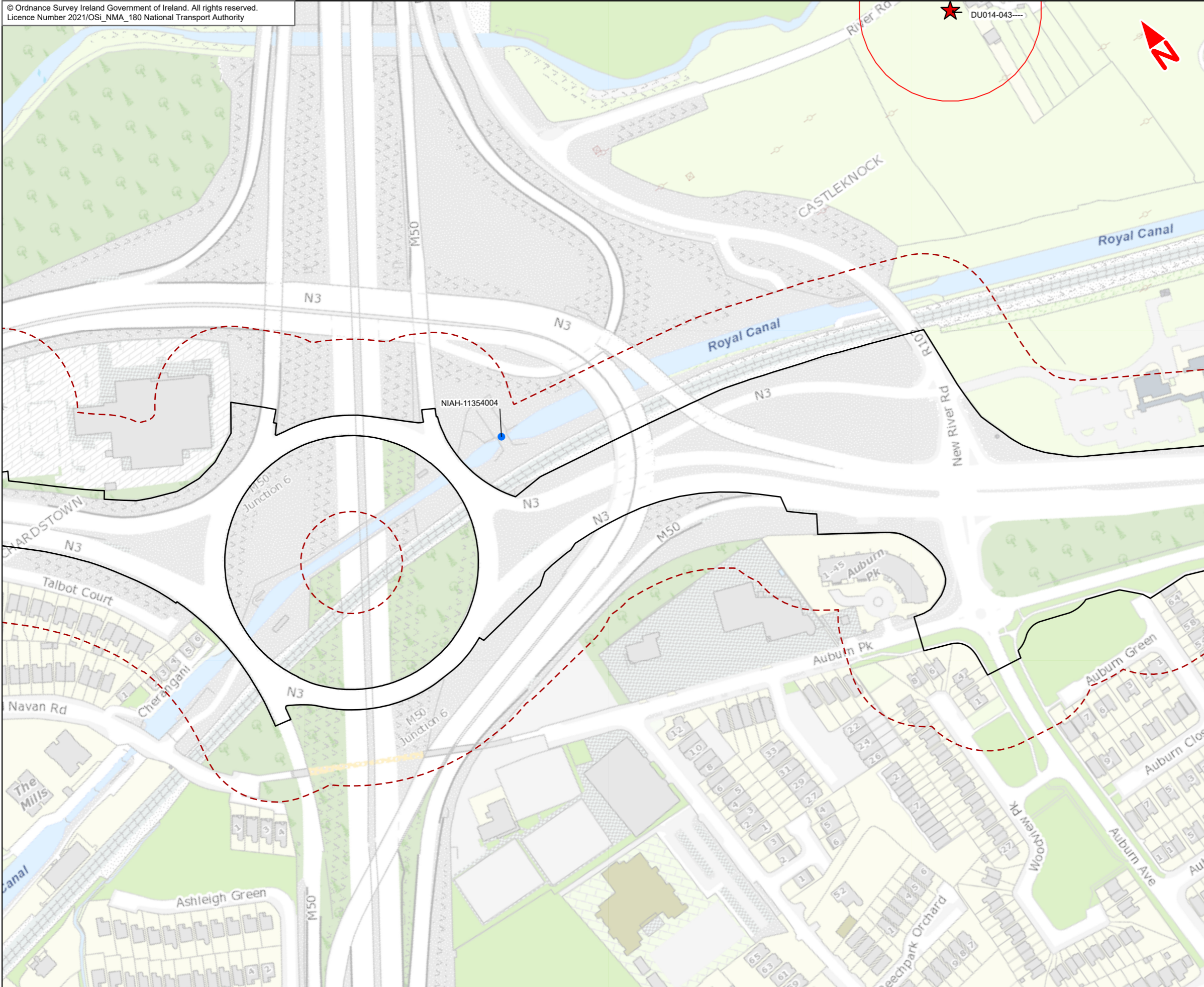
Client: **NTA**
Udarás Náisiúnta Iompair
National Transport Authority

Consultant: **JACOBS ARUP SYSTRA**

Date: 10/03/2022 | Scale @ A3: 1:2500
Project Code: BCIDE | Originator Code: JAC

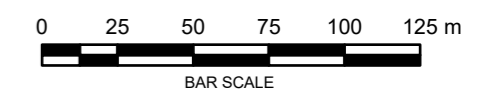
Drawn: FG | Checked: PW | Approved: DK
QMS Code: _____

Programme Title: BUSCONNECTS DUBLIN CORE BUS CORRIDORS INFRASTRUCTURE WORKS			
Drawing Title: Blanchardstown to City Centre Core Bus Corridor Scheme Figure 16.1 Architectural Heritage			
Drawing File Name: BCIDE-JAC-ENV_AH-0005_XX_00-DR-GG-0005	Sheet Number: 5 of 16	Status: A	Rev: M01



- Legend :**
- Blanchardstown to City Centre Core Bus Corridor Scheme
 - 50m Study Area
 - RMP/SMR Sites
 - RMP/SMR Zone of Archaeological Potential
 - National Inventory of Architectural Heritage (NIAH)

This drawing is not to be used in whole or in part other than for the intended purpose and project as defined on this drawing. Contains Irish Public Sector Data licensed under a Creative Commons Attribution 4.0 International (CC BY 4.0) licence



Disclaimer
a. © National Transport Authority (NTA) 2021. This drawing is confidential and the copyright in it is owned by NTA. This drawing may not be copied, reproduced, stored in a retrieval system, or otherwise used in any way without the prior written permission of NTA.
b. This drawing is to be used for the design element identified in the title block. Other information shown is to be considered indicative only. The drawing is to be read in conjunction with all other relevant design drawings.
c. O.S. data used for plans are printed under © Ordnance Survey Ireland Government of Ireland. All rights reserved. Licence Number 2021/OSI_NMA_180 National Transport Authority. All elevations are in metres and relate to OSi Geoid Model (OSGM15) Mean Head. All Co-ordinates are in Irish

Transverse Mercator Grid (ITM) as defined by OSI active local GPS station.
d. Information concerning the position of apparatus shown on this drawing is based on drawings supplied by the utility owners and/or the utility works contractor, whilst every care has been taken in the preparation of this drawing, positions should be taken as approximate and are intended for general guidance only and no representation is made by the NTA as to the accuracy, completeness, sufficiency or otherwise of this drawing and the position of the apparatus. The information contained herein does not purport to be comprehensive or final as the apparatus is subject to being altered and/or superseded. Recipients should not rely on this information. Any liabilities are hereby expressly disclaimed.

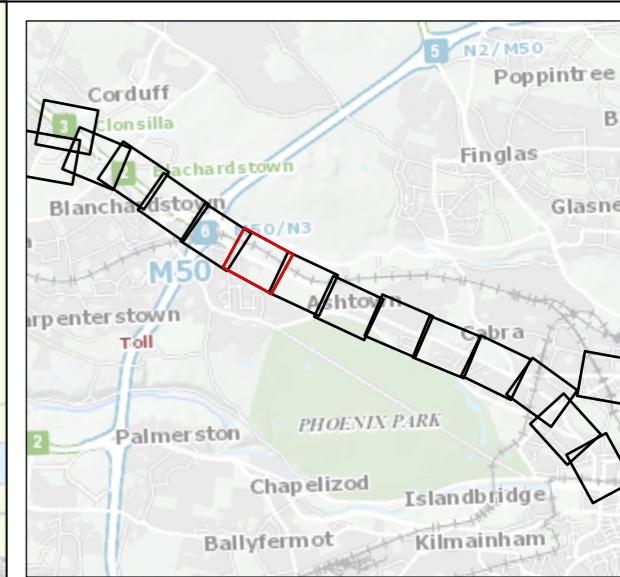
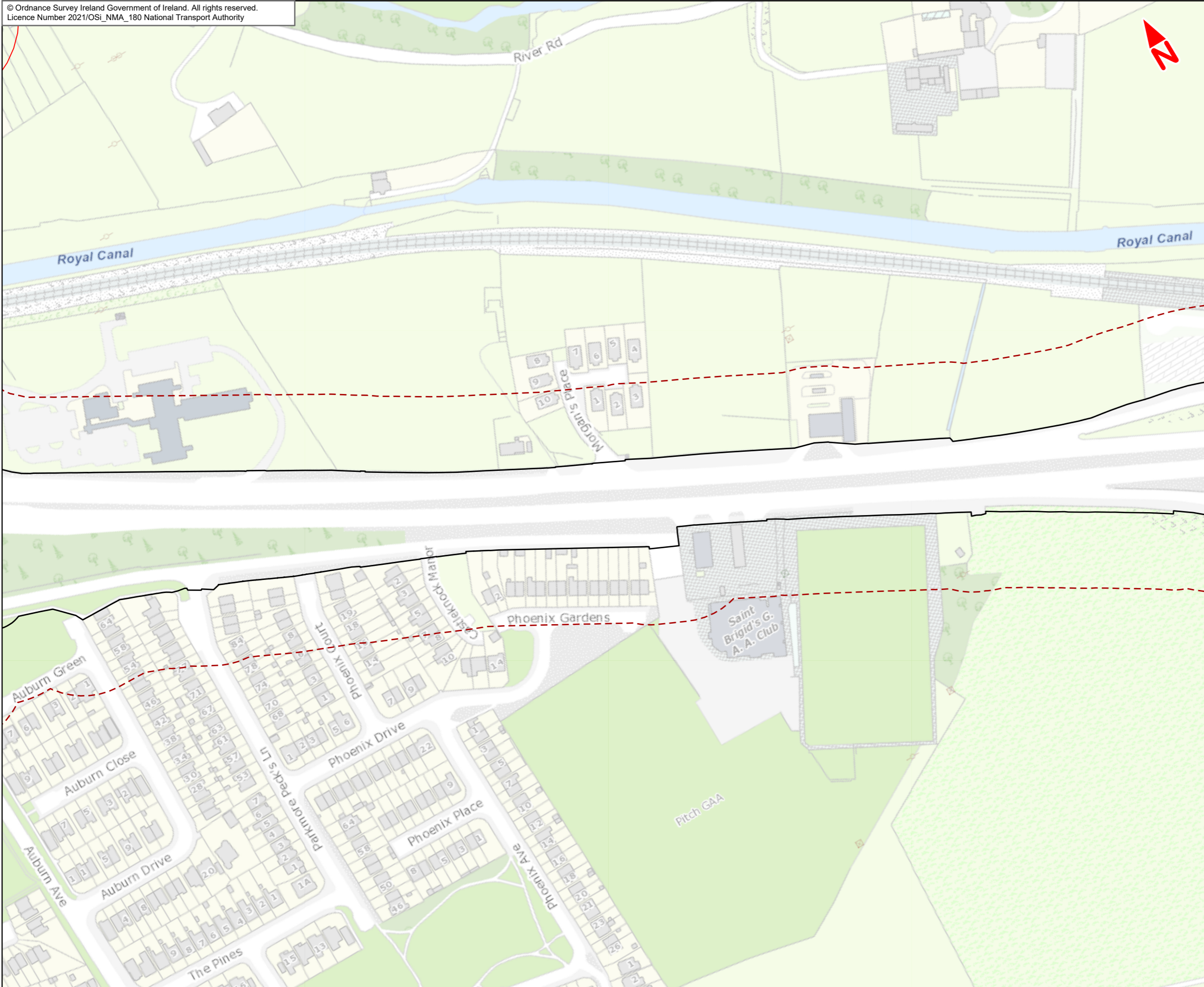
e. The information contained herein has been provided by the NTA but does not purport to be comprehensive or final. Recipients should not rely on the information. Neither the NTA nor any of its directors, officers, employees, agents, stakeholders or advisers make any representation or warranty as to, or accept any liability or responsibility in relation to, the adequacy, accuracy, reasonableness or completeness of the information provided as part of this document or any matter on which the information is based (including but not limited to loss or damage arising as a result of reliance by recipients on the information or any part of it. Any liabilities are hereby expressly disclaimed.



Rev	Date	Drn	Chk'd	App'd	Description
M01	Mar 22	FG	PW	DK	ISSUE FOR PHASE 4 : PLANNING

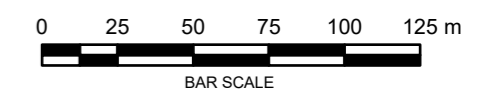
Client NTA Udarás Náisiúnta Iompair National Transport Authority		Consultant JACOBS ARUP SYSTRA		
Date 10/03/2022	Scale @ A3 1:2500	Drawn FG	Checked PW	Approved DK
Project Code BCIDE	Originator Code JAC	QMS Code		

Programme Title BUSCONNECTS DUBLIN CORE BUS CORRIDORS INFRASTRUCTURE WORKS				
Drawing Title Blanchardstown to City Centre Core Bus Corridor Scheme Figure 16.1 Architectural Heritage				
Drawing File Name BCIDE-JAC-ENV_AH-0005_XX_00-DR-GG-0006	Sheet Number 6 of 16	Status A	Rev M01	



- Legend :**
- Blanchardstown to City Centre Core Bus Corridor Scheme
 - 50m Study Area
 - RMP/SMR Zone of Archaeological Potential

This drawing is not to be used in whole or in part other than for the intended purpose and project as defined on this drawing. Contains Irish Public Sector Data licensed under a Creative Commons Attribution 4.0 International (CC BY 4.0) licence



Disclaimer
a. © National Transport Authority (NTA) 2021. This drawing is confidential and the copyright in it is owned by NTA. This drawing must not be either loaned, copied or otherwise reproduced in whole or in part or used for any purpose without the prior permission of NTA.
b. This drawing is to be used for the design element identified in the titleblock. Other information shown is to be considered indicative only. The drawing is to be read in conjunction with all other relevant design drawings.
c. O.S. data used for plans are printed under © Ordnance Survey Ireland Government of Ireland. All rights reserved. Licence Number 2021/OSI_NMA_180 National Transport Authority. All elevations are in metres and relate to OSI Geoid Model (OSGM15) Malin Head. All Co-ordinates are in Irish

Transverse Mercator Grid (ITM) as defined by OSI active local GPS station.
d. Information concerning the position of apparatus shown on this drawing is based on drawings supplied by the utility owners and/or the utility works contractor, whilst every care has been taken in the preparation of this drawing, positions should be taken as approximate and are intended for general guidance only and no representation is made by the NTA as to the accuracy, completeness, sufficiency or otherwise of this drawing and the position of the apparatus. The information contained herein does not purport to be comprehensive or final as the apparatus is subject to being altered and/or superceded. Recipients should not rely on this information. Any liabilities are hereby expressly disclaimed.

e. The information contained herein has been provided by the NTA but does not purport to be comprehensive or final. Recipients should not rely on the information. Neither the NTA nor any of its directors, officers, employees, agents, stakeholders or advisers make any representation or warranty as to, or accept any liability or responsibility in relation to, the adequacy, accuracy, reasonableness or completeness of the information provided as part of this document or any matter on which the information is based (including but not limited to loss or damage arising as a result of reliance by recipients on the information or any part of it. Any liabilities are hereby expressly disclaimed.



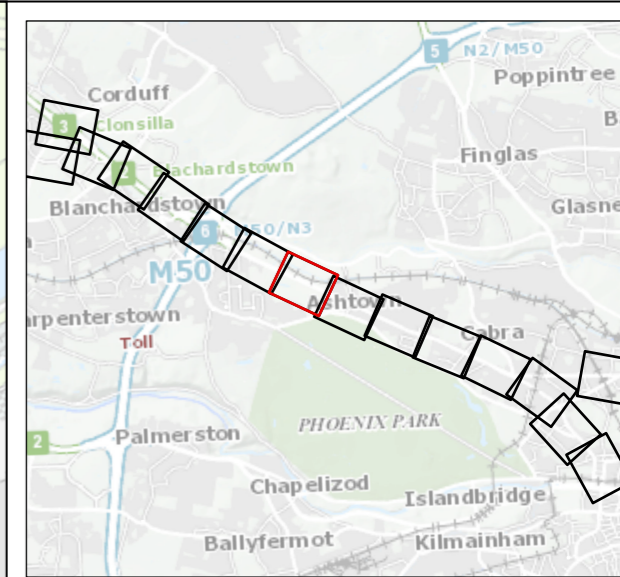
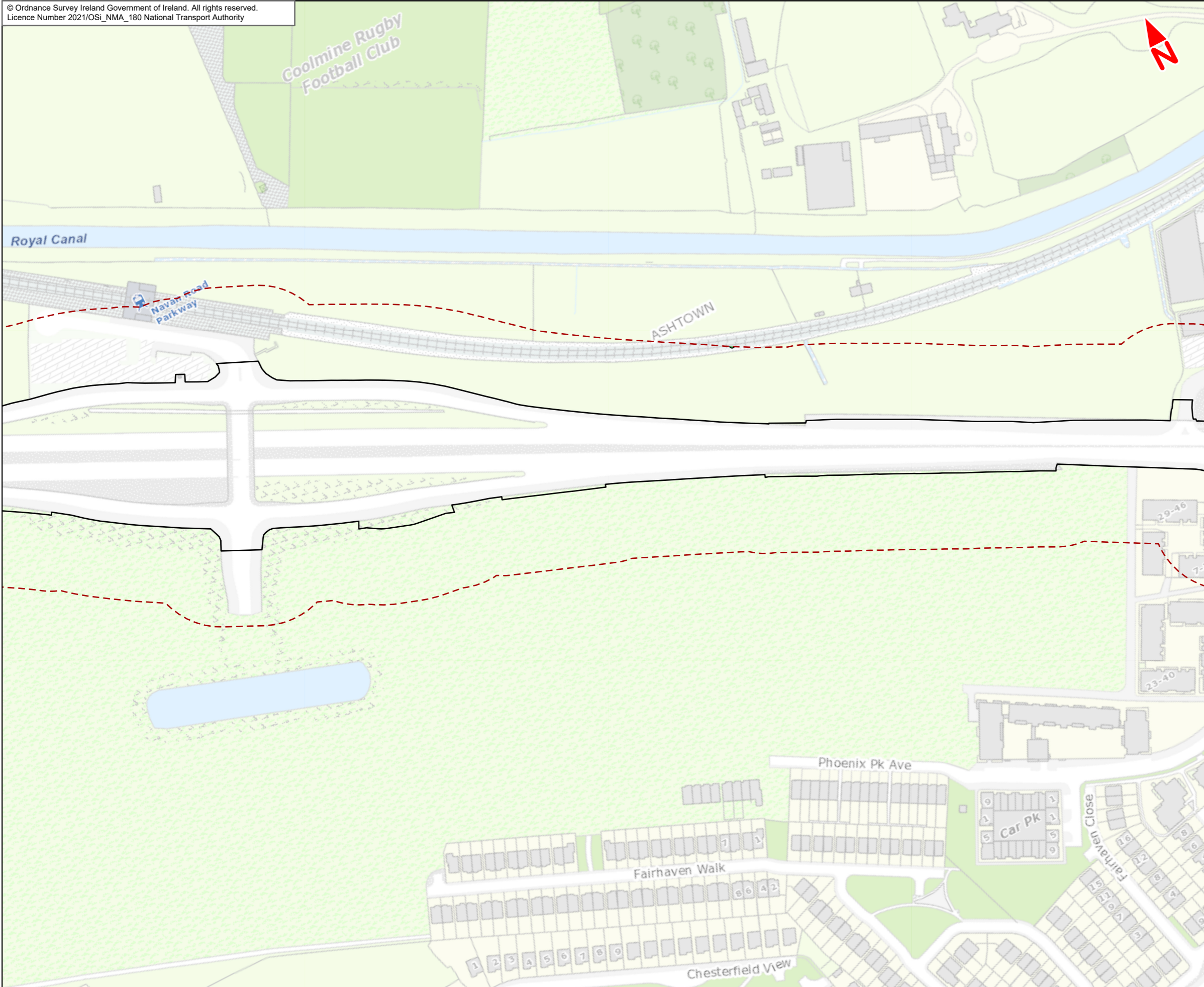
Rev	Date	Drn	Chk'd	App'd	Description
M01	Mar 22	FG	PW	DK	ISSUE FOR PHASE 4 : PLANNING

Client
NTA
Udarás Náisiúnta Iompair
National Transport Authority

Consultant
JACOBS
ARUP SYSTRA

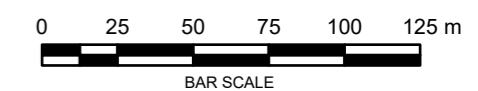
Programme Title BUSCONNECTS DUBLIN CORE BUS CORRIDORS INFRASTRUCTURE WORKS				
Drawing Title Blanchardstown to City Centre Core Bus Corridor Scheme Figure 16.1 Architectural Heritage				
Drawing File Name BCIDE-JAC-ENV_AH-0005_XX_00-DR-GG-0007	Sheet Number 7 of 16	Status A	Rev M01	

Date 10/03/2022	Scale @ A3 1:2500	Drawn FG	Checked PW	Approved DK
Project Code BCIDE	Originator Code JAC	QMS Code		



Legend :
 — Blanchardstown to City Centre Core Bus Corridor Scheme
 - - - 50m Study Area

This drawing is not to be used in whole or in part other than for the intended purpose and project as defined on this drawing. Contains Irish Public Sector Data licensed under a Creative Commons Attribution 4.0 International (CC BY 4.0) licence



Disclaimer
 a. © National Transport Authority (NTA) 2021. This drawing is confidential and the copyright in it is owned by NTA. This drawing must not be either loaned, copied or otherwise reproduced in whole or in part or used for any purpose without the prior permission of NTA.
 b. This drawing is to be used for the design element identified in the titleblock. Other information shown is to be considered indicative only. The drawing is to be read in conjunction with all other relevant design drawings.
 c. O.S. data used for plans are printed under © Ordnance Survey Ireland Government of Ireland. All rights reserved. Licence Number 2021/OSI_NMA_180 National Transport Authority. All elevations are in metres and relate to OSI Geoid Model (OSGM15) Mean Head. All Co-ordinates are in Irish Transverse Mercator Grid (ITM) as defined by OSI active local GPS station.
 d. Information concerning the position of apparatus shown on this drawing is based on drawings supplied by the utility owners and/or the utility works contractor, whilst every care has been taken in the preparation of this drawing, positions should be taken as approximate and are intended for general guidance only and no representation is made by the NTA as to the accuracy, completeness, sufficiency or otherwise of this drawing and the position of the apparatus. The information contained herein does not purport to be comprehensive or final as the apparatus is subject to being altered and/or superceded. Recipients should not rely on this information. Any liabilities are hereby expressly disclaimed.
 e. The information contained herein has been provided by the NTA but does not purport to be comprehensive or final. Recipients should not rely on the information. Neither the NTA nor any of its directors, officers, employees, agents, stakeholders or advisers make any representation or warranty as to, or accept any liability or responsibility in relation to, the adequacy, accuracy, reasonableness or completeness of the information provided as part of this document or any matter on which the information is based (including but not limited to loss or damage arising as a result of reliance by recipients on the information or any part of it. Any liabilities are hereby expressly disclaimed.

Rev	Date	Drn	Chk'd	App'd	Description
M01	Mar 22	FG	PW	DK	ISSUE FOR PHASE 4 : PLANNING

Client
NTA
 Údarás Náisiúnta Iompair
 National Transport Authority

Consultant
JACOBS
ARUP SYSTRA

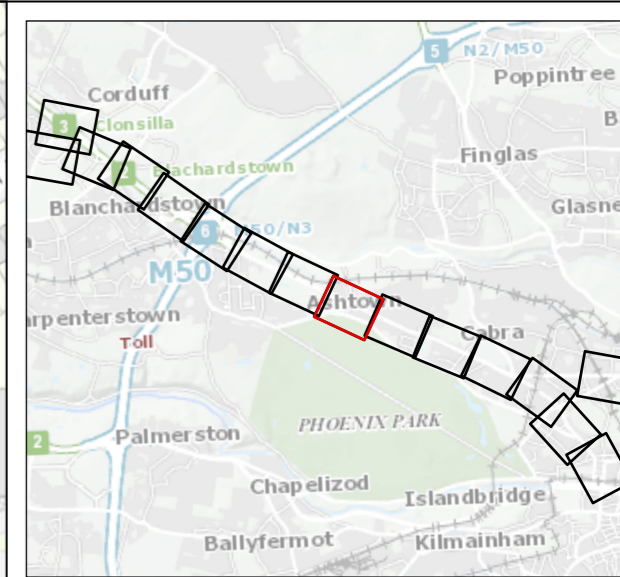
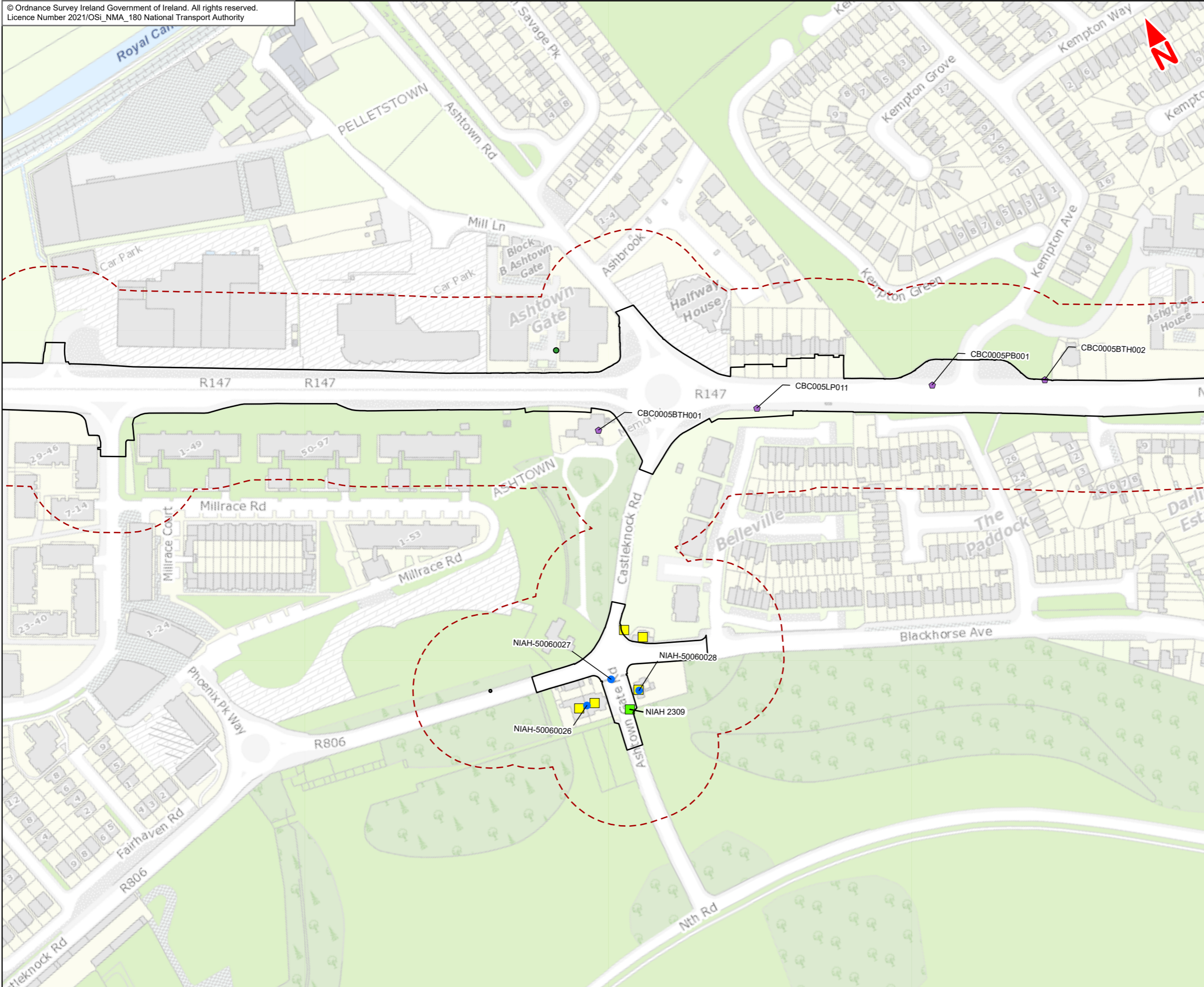
Date: 10/03/2022
 Scale @ A3: 1:2500
 Project Code: BCIDE
 Originator Code: JAC

Drawn: FG
 Checked: PW
 Approved: DK

QMS Code

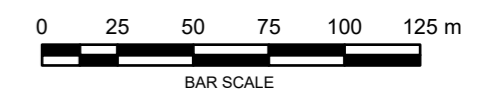
Programme Title BUSCONNECTS DUBLIN CORE BUS CORRIDORS INFRASTRUCTURE WORKS			
Drawing Title Blanchardstown to City Centre Core Bus Corridor Scheme Figure 16.1 Architectural Heritage			
Drawing File Name BCIDE-JAC-ENV_AH-0005_XX_00-DR-GG-0008	Sheet Number 8 of 16	Status A	Rev M01





- Legend :**
- Blanchardstown to City Centre Core Bus Corridor Scheme
 - 50m Study Area
 - Architectural Heritage Sites
 - Dublin City Industrial Heritage
 - National Inventory of Architectural Heritage (NIAH)
 - NIAH Garden Survey - Designed Landscape
 - Record of Protected Structures

This drawing is not to be used in whole or in part other than for the intended purpose and project as defined on this drawing. Contains Irish Public Sector Data licensed under a Creative Commons Attribution 4.0 International (CC BY 4.0) licence



Disclaimer
a. © National Transport Authority (NTA) 2021. This drawing is confidential and the copyright in it is owned by NTA. This drawing must not be either loaned, copied or otherwise reproduced in whole or in part or used for any purpose without the prior permission of NTA.
b. This drawing is to be used for the design element identified in the titleblock. Other information shown is to be considered indicative only. The drawing is to be read in conjunction with all other relevant design drawings.
c. O.S. data used for plans are printed under © Ordnance Survey Ireland Government of Ireland. All rights reserved. Licence Number 2021/OSI_NMA_180 National Transport Authority. All elevations are in metres and relate to OSi Geoid Model (OSGM15) Mean Head. All Co-ordinates are in Irish

Transverse Mercator Grid (ITM) as defined by OSi active local GPS station.
d. Information concerning the position of apparatus shown on this drawing is based on drawings supplied by the utility owners and/or the utility works contractor, whilst every care has been taken in the preparation of this drawing, positions should be taken as approximate and are intended for general guidance only and no representation is made by the NTA as to the accuracy, completeness, sufficiency or otherwise of this drawing and the position of the apparatus. The information contained herein does not purport to be comprehensive or final as the apparatus is subject to being altered and/or superceded. Recipients should not rely on this information. Any liabilities are hereby expressly disclaimed.

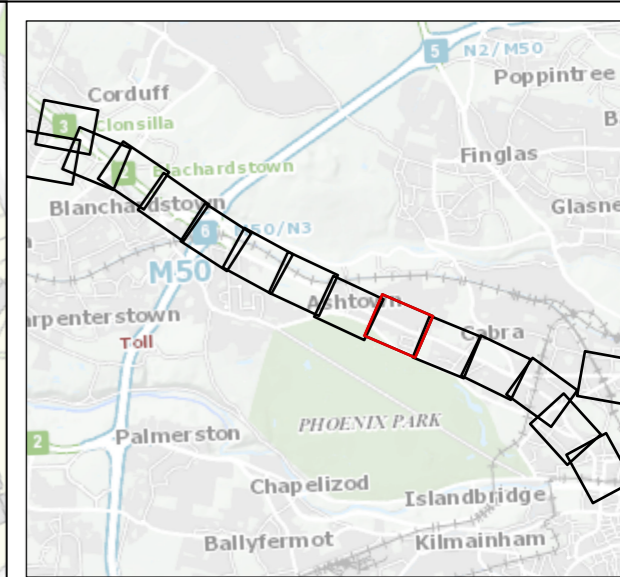
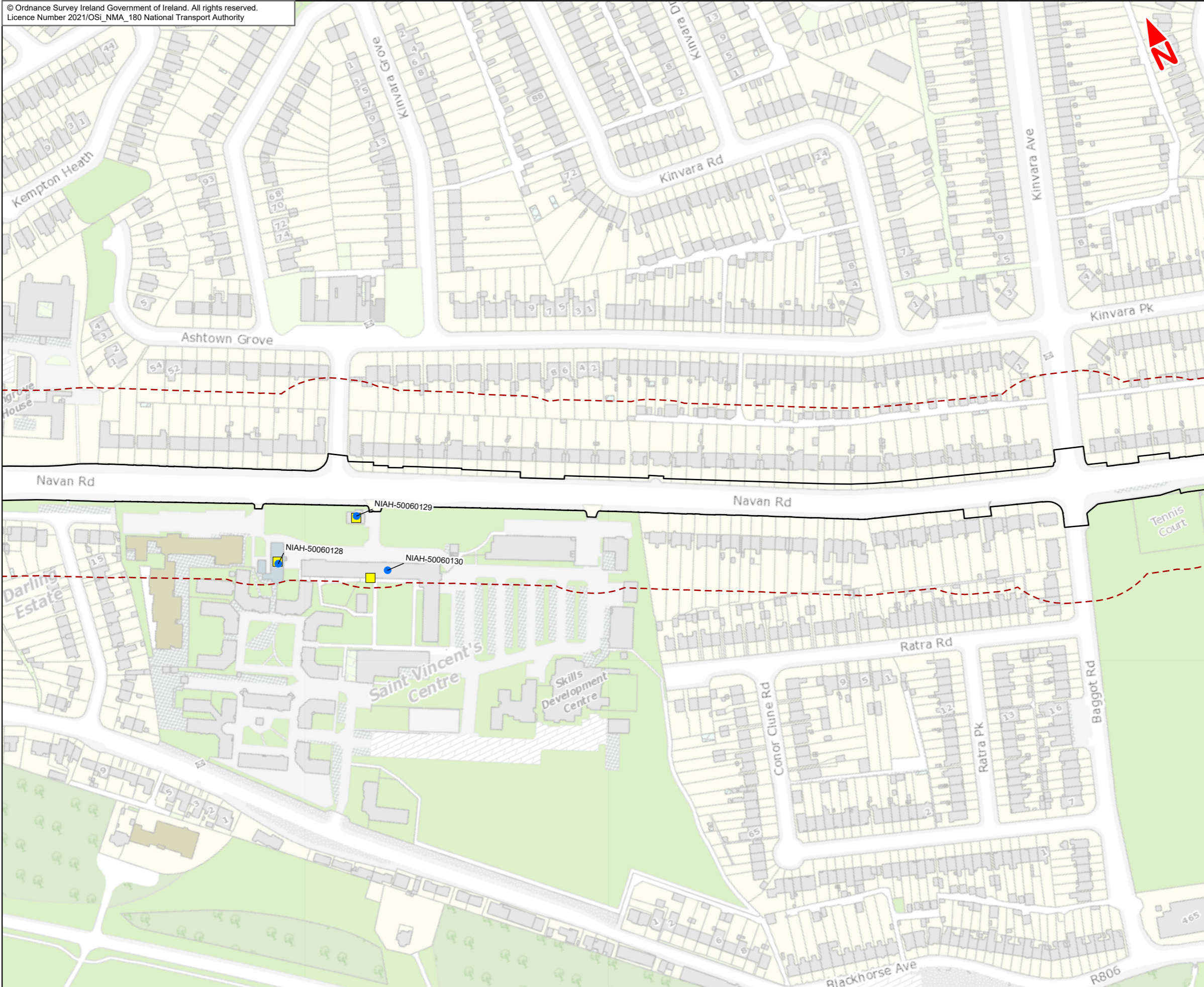
e. The information contained herein has been provided by the NTA but does not purport to be comprehensive or final. Recipients should not rely on the information. Neither the NTA nor any of its directors, officers, employees, agents, stakeholders or advisers make any representation or warranty as to, or accept any liability or responsibility in relation to, the adequacy, accuracy, reasonableness or completeness of the information provided as part of this document or any matter on which the information is based (including but not limited to loss or damage arising as a result of reliance by recipients on the information or any part of it. Any liabilities are hereby expressly disclaimed.



Rev	Date	Drn	Chk'd	App'd	Description
M01	Mar 22	FG	PW	DK	ISSUE FOR PHASE 4 : PLANNING

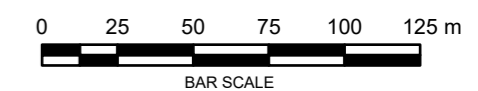
Client NTA Údarás Náisiúnta Iompair National Transport Authority		Consultant JACOBS ARUP SYSTRA		
Date 10/03/2022	Scale @ A3 1:2500	Drawn FG	Checked PW	Approved DK
Project Code BCIDE	Originator Code JAC	QMS Code		

Programme Title BUSCONNECTS DUBLIN CORE BUS CORRIDORS INFRASTRUCTURE WORKS				
Drawing Title Blanchardstown to City Centre Core Bus Corridor Scheme Figure 16.1 Architectural Heritage				
Drawing File Name BCIDE-JAC-ENV_AH-0005_XX_00-DR-GG-0009	Sheet Number 9 of 16	Status A	Rev M01	



- Legend :**
- Blanchardstown to City Centre Core Bus Corridor Scheme
 - 50m Study Area
 - National Inventory of Architectural Heritage (NIAH)
 - Record of Protected Structures

This drawing is not to be used in whole or in part other than for the intended purpose and project as defined on this drawing. Contains Irish Public Sector Data licensed under a Creative Commons Attribution 4.0 International (CC BY 4.0) licence



Disclaimer
a. © National Transport Authority (NTA) 2021. This drawing is confidential and the copyright in it is owned by NTA. This drawing must not be either loaned, copied or otherwise reproduced in whole or in part or used for any purpose without the prior permission of NTA.
b. This drawing is to be used for the design element identified in the titleblock. Other information shown is to be considered indicative only. The drawing is to be read in conjunction with all other relevant design drawings.
c. O.S. data used for plans are printed under © Ordnance Survey Ireland Government of Ireland. All rights reserved. Licence Number 2021/OSI_NMA_180 National Transport Authority. All elevations are in metres and relate to OSi Geoid Model (OSGM15) Mean Head. All Co-ordinates are in Irish

Transverse Mercator Grid (ITM) as defined by OSi active local GPS station.
d. Information concerning the position of apparatus shown on this drawing is based on drawings supplied by the utility owners and/or the utility works contractor, whilst every care has been taken in the preparation of this drawing, positions should be taken as approximate and are intended for general guidance only and no representation is made by the NTA as to the accuracy, completeness, sufficiency or otherwise of this drawing and the position of the apparatus. The information contained herein does not purport to be comprehensive or final as the apparatus is subject to being altered and/or superceded. Recipients should not rely on this information. Any liabilities are hereby expressly disclaimed.

e. The information contained herein has been provided by the NTA but does not purport to be comprehensive or final. Recipients should not rely on the information. Neither the NTA nor any of its directors, officers, employees, agents, stakeholders or advisers make any representation or warranty as to, or accept any liability or responsibility in relation to, the adequacy, accuracy, reasonableness or completeness of the information provided as part of this document or any matter on which the information is based (including but not limited to loss or damage arising as a result of reliance by recipients on the information or any part of it. Any liabilities are hereby expressly disclaimed.



Rev	Date	Drn	Chk'd	App'd	Description
M01	Mar 22	FG	PW	DK	ISSUE FOR PHASE 4 : PLANNING

Client: **NTA**
Udarás Náisiúnta Iompair
National Transport Authority

Consultant: **JACOBS ARUP SYSTRA**

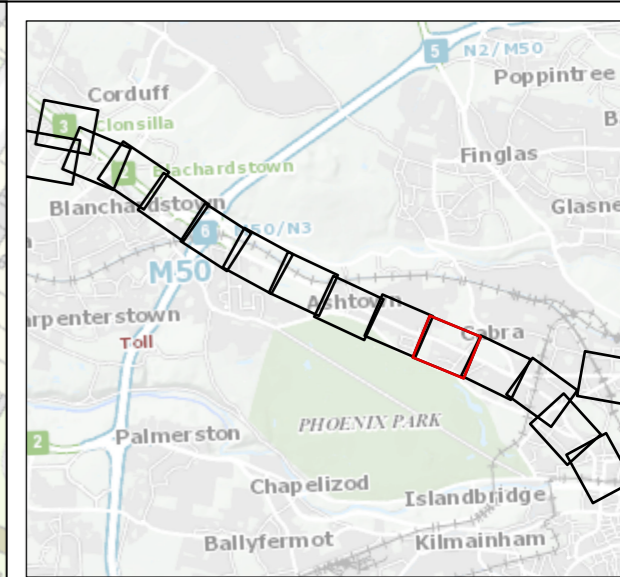
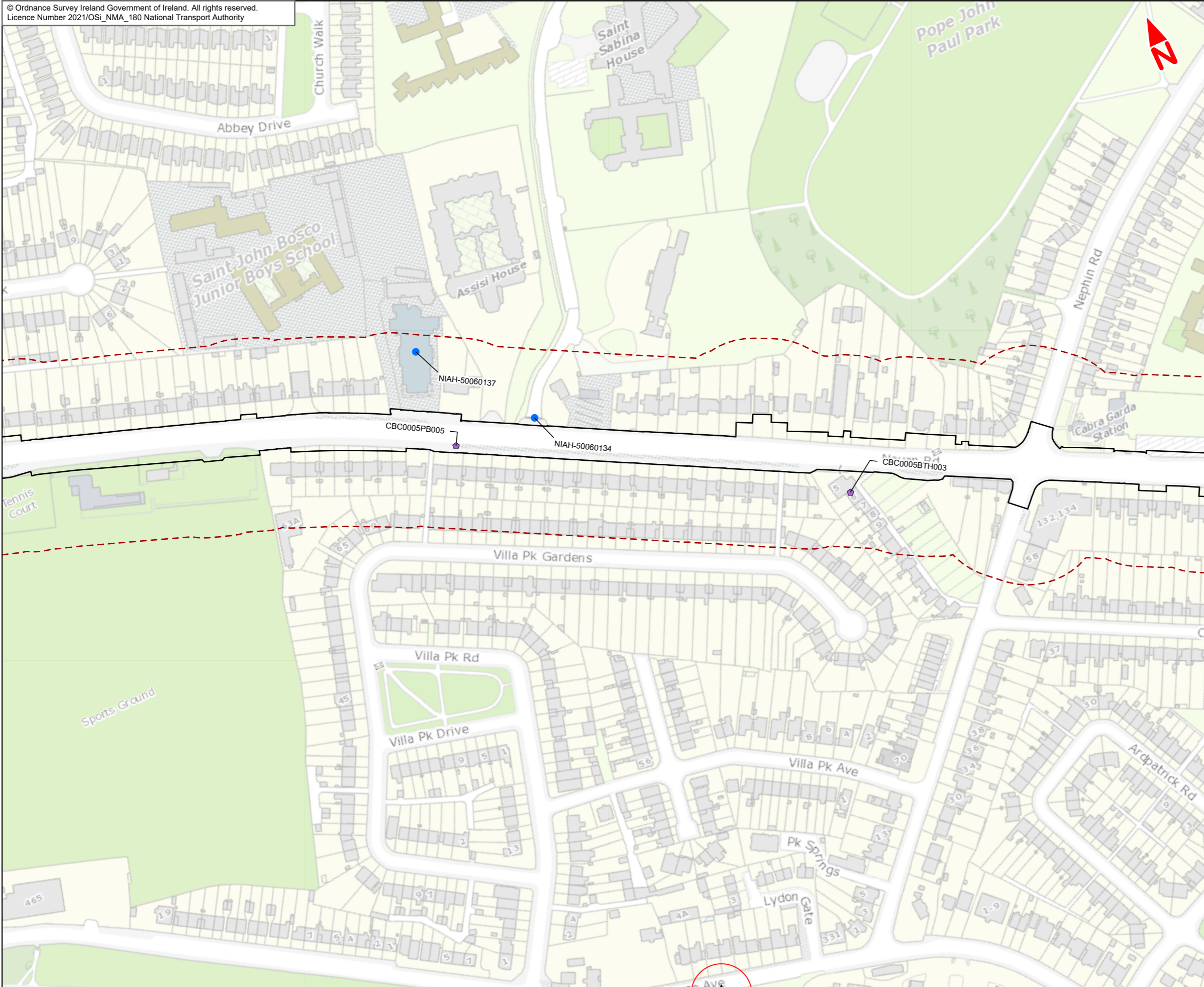
Date: 10/03/2022 | Scale @ A3: 1:2500

Project Code: BCIDE | Originator Code: JAC

Drawn: FG | Checked: PW | Approved: DK

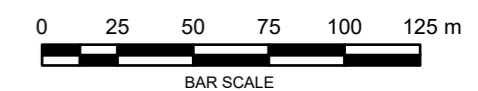
QMS Code: _____

Programme Title: BUSCONNECTS DUBLIN CORE BUS CORRIDORS INFRASTRUCTURE WORKS			
Drawing Title: Blanchardstown to City Centre Core Bus Corridor Scheme Figure 16.1 Architectural Heritage			
Drawing File Name: BCIDE-JAC-ENV_AH-0005_XX_00-DR-GG-0010	Sheet Number: 10 of 16	Status: A	Rev: M01



- Legend :**
- Blanchardstown to City Centre Core Bus Corridor Scheme
 - 50m Study Area
 - Architectural Heritage Sites
 - RMP/SMR Sites
 - RMP/SMR Zone of Archaeological Potential
 - National Inventory of Architectural Heritage (NIAH)

This drawing is not to be used in whole or in part other than for the intended purpose and project as defined on this drawing. Contains Irish Public Sector Data licensed under a Creative Commons Attribution 4.0 International (CC BY 4.0) licence



Disclaimer
a. © National Transport Authority (NTA) 2021. This drawing is confidential and the copyright in it is owned by NTA. This drawing must not be either loaned, copied or otherwise reproduced in whole or in part or used for any purpose without the prior permission of NTA.
b. This drawing is to be used for the design element identified in the titleblock. Other information shown is to be considered indicative only. The drawing is to be read in conjunction with all other relevant design drawings.
c. O.S. data used for plans are printed under © Ordnance Survey Ireland Government of Ireland. All rights reserved. Licence Number 2021/OSI_NMA_180 National Transport Authority. All elevations are in metres and relate to OSI Geoid Model (OSGM15) Mean Head. All Co-ordinates are in Irish

Transverse Mercator Grid (ITM) as defined by OSI active local GPS station.
d. Information concerning the position of apparatus shown on this drawing is based on drawings supplied by the utility owners and/or the utility works contractor, whilst every care has been taken in the preparation of this drawing, positions should be taken as approximate and are intended for general guidance only and no representation is made by the NTA as to the accuracy, completeness, sufficiency or otherwise of this drawing and the position of the apparatus. The information contained herein does not purport to be comprehensive or final as the apparatus is subject to being altered and/or superseded. Recipients should not rely on this information. Any liabilities are hereby expressly disclaimed.

e. The information contained herein has been provided by the NTA but does not purport to be comprehensive or final. Recipients should not rely on the information. Neither the NTA nor any of its directors, officers, employees, agents, stakeholders or advisers make any representation or warranty as to, or accept any liability or responsibility in relation to, the adequacy, accuracy, reasonableness or completeness of the information provided as part of this document or any matter on which the information is based (including but not limited to loss or damage arising as a result of reliance by recipients on the information or any part of it. Any liabilities are hereby expressly disclaimed.



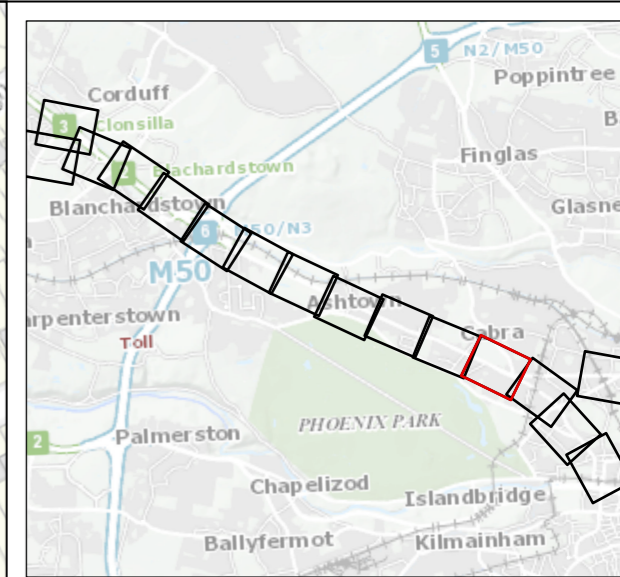
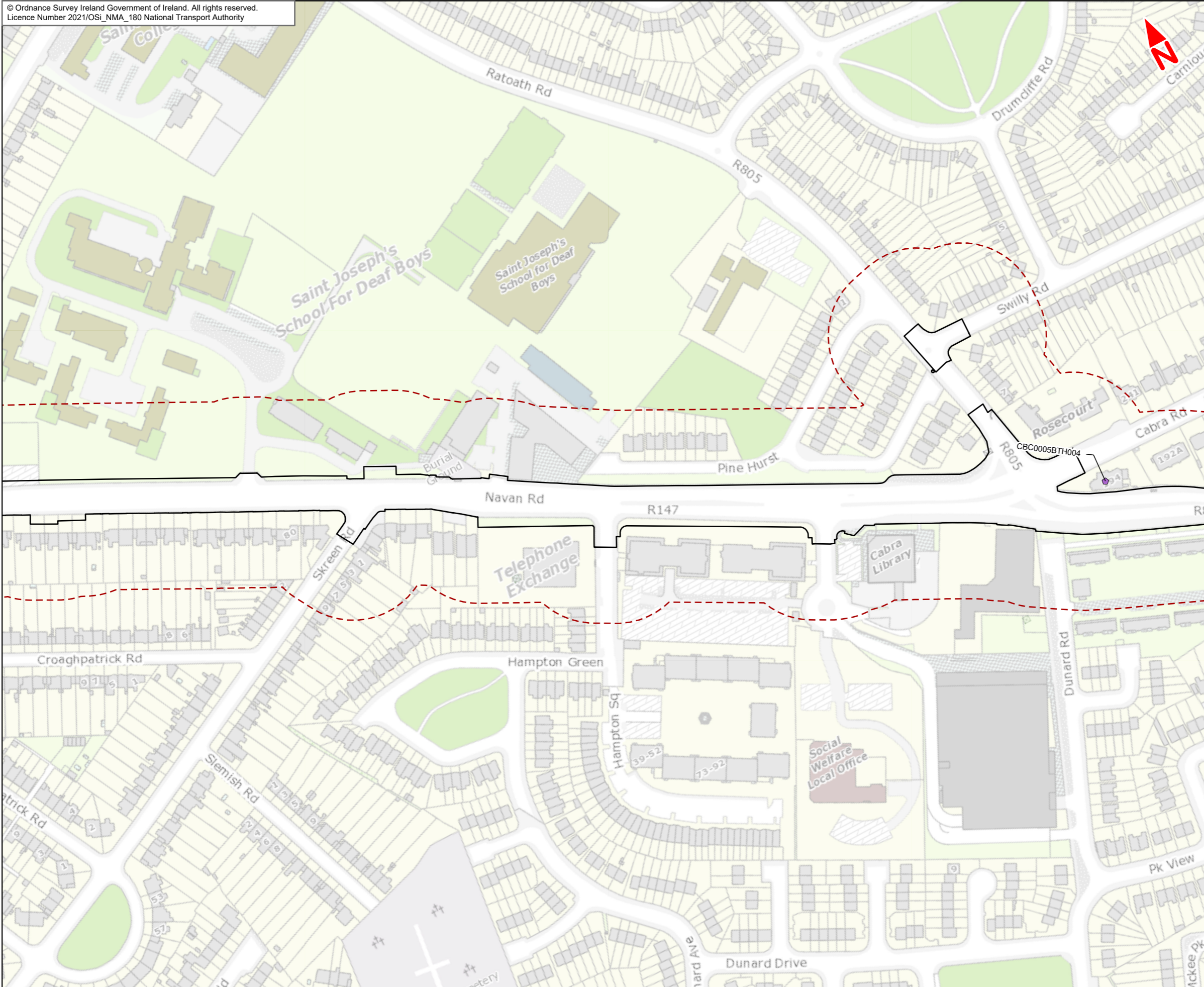
Rev	Date	Drn	Chk'd	App'd	Description
M01	Mar 22	FG	PW	DK	ISSUE FOR PHASE 4 : PLANNING

Client
NTA
Udarás Náisiúnta Iompair
National Transport Authority

Consultant
JACOBS
ARUP SYSTRA

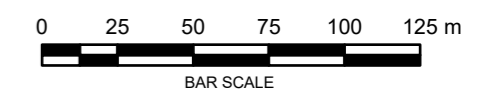
Programme Title BUSCONNECTS DUBLIN CORE BUS CORRIDORS INFRASTRUCTURE WORKS				
Drawing Title Blanchardstown to City Centre Core Bus Corridor Scheme Figure 16.1 Architectural Heritage				
Drawing File Name BCIDE-JAC-ENV_AH-0005_XX_00-DR-GG-0011	Sheet Number 11 of 16	Status A	Rev M01	

Date 10/03/2022	Scale @ A3 1:2500	Drawn FG	Checked PW	Approved DK
Project Code BCIDE	Originator Code JAC	QMS Code		



- Legend :**
- Blanchardstown to City Centre Core Bus Corridor Scheme
 - 50m Study Area
 - Architectural Heritage Sites

This drawing is not to be used in whole or in part other than for the intended purpose and project as defined on this drawing. Contains Irish Public Sector Data licensed under a Creative Commons Attribution 4.0 International (CC BY 4.0) licence



Disclaimer
 a. © National Transport Authority (NTA) 2021. This drawing is confidential and the copyright in it is owned by NTA. This drawing must not be either loaned, copied or otherwise reproduced in whole or in part or used for any purpose without the prior permission of NTA.
 b. This drawing is to be used for the design element identified in the titleblock. Other information shown is to be considered indicative only. The drawing is to be read in conjunction with all other relevant design drawings.
 c. O.S. data used for plans are printed under © Ordnance Survey Ireland Government of Ireland. All rights reserved. Licence Number 2021/OSI_NMA_180 National Transport Authority. All elevations are in metres and relate to OSi Geoid Model (OSGM15) Mean Head. All Co-ordinates are in Irish Transverse Mercator Grid (ITM) as defined by OSi active local GPS station.
 d. Information concerning the position of apparatus shown on this drawing is based on drawings supplied by the utility owners and/or the utility works contractor, whilst every care has been taken in the preparation of this drawing, positions should be taken as approximate and are intended for general guidance only and no representation is made by the NTA as to the accuracy, completeness, sufficiency or otherwise of this drawing and the position of the apparatus. The information contained herein does not purport to be comprehensive or final as the apparatus is subject to being altered and/or superceded. Recipients should not rely on this information. Any liabilities are hereby expressly disclaimed.
 e. The information contained herein has been provided by the NTA but does not purport to be comprehensive or final. Recipients should not rely on the information. Neither the NTA nor any of its directors, officers, employees, agents, stakeholders or advisers make any representation or warranty as to, or accept any liability or responsibility in relation to, the adequacy, accuracy, reasonableness or completeness of the information provided as part of this document or any matter on which the information is based (including but not limited to loss or damage arising as a result of reliance by recipients on the information or any part of it. Any liabilities are hereby expressly disclaimed.



Rev	Date	Drn	Chk'd	App'd	Description
M01	Mar 22	FG	PW	DK	ISSUE FOR PHASE 4 : PLANNING

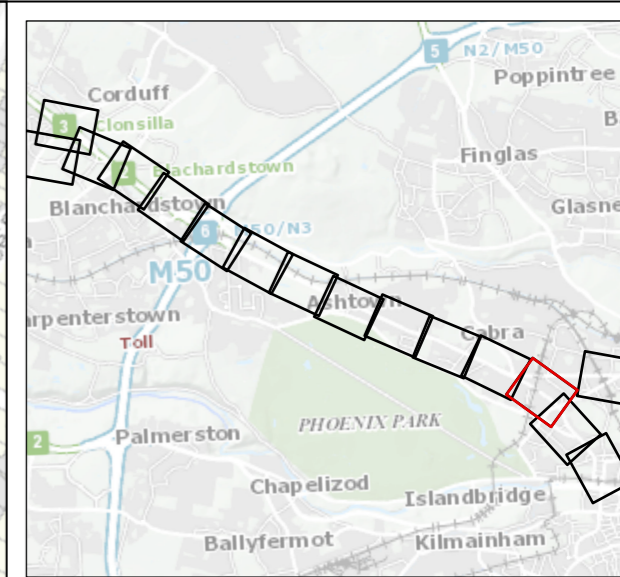
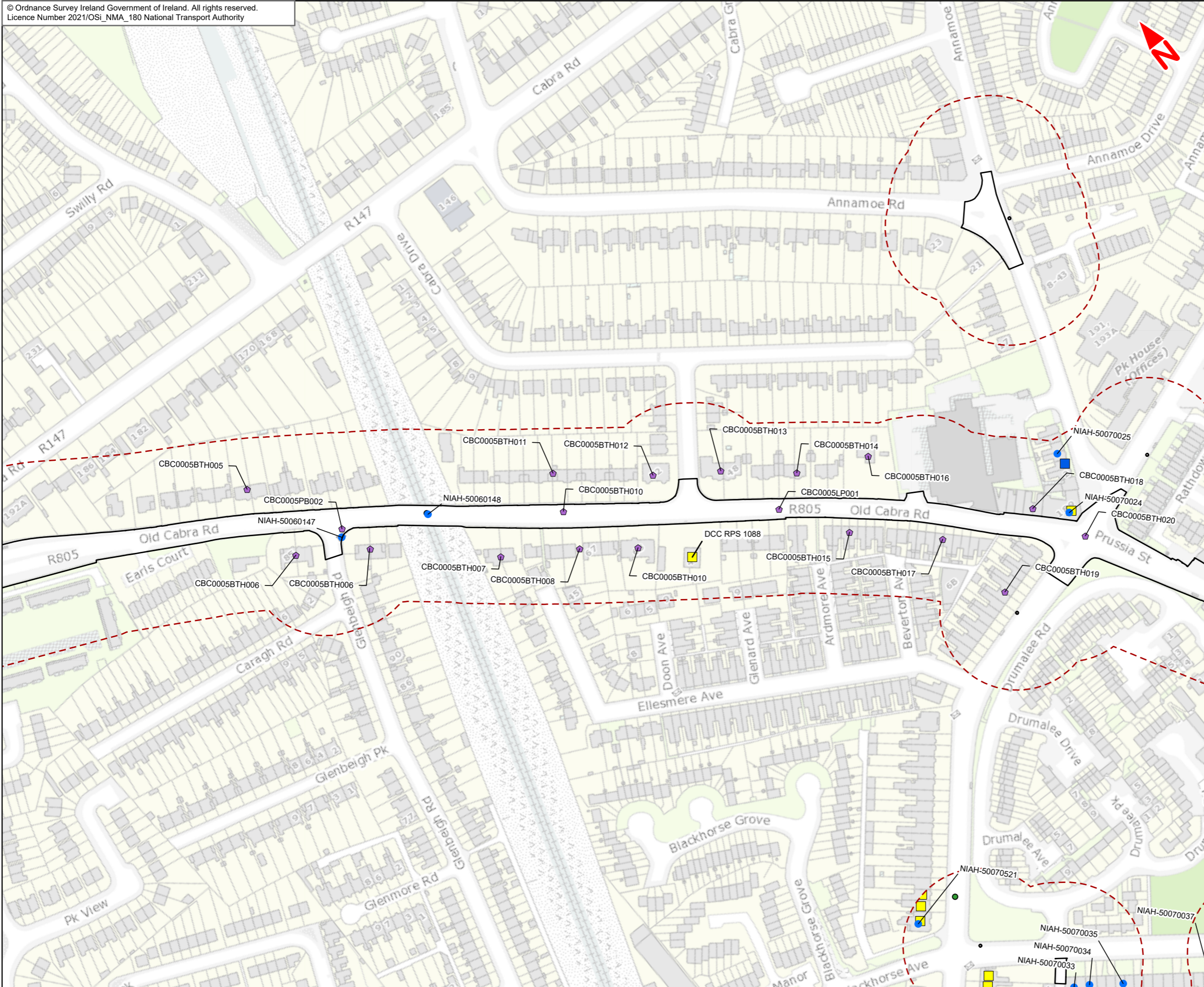
Client: **NTA**
Udaráis Náisiúnta Iompair
National Transport Authority

Consultant: **JACOBS ARUP SYSTRA**

Date: 10/03/2022 | Scale @ A3: 1:2500
 Project Code: BCIDE | Originator Code: JAC

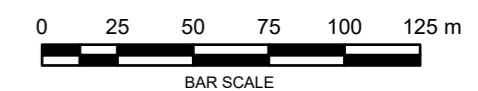
Drawn: FG | Checked: PW | Approved: DK

Programme Title	BUSCONNECTS DUBLIN CORE BUS CORRIDORS INFRASTRUCTURE WORKS			
Drawing Title	Blanchardstown to City Centre Core Bus Corridor Scheme Figure 16.1 Architectural Heritage			
Drawing File Name	BCIDE-JAC-ENV_AH-0005_XX_00-DR-GG-0012	Sheet Number	12 of 16	Status
			A	Rev
				M01



- Legend :**
- Blanchardstown to City Centre Core Bus Corridor Scheme
 - 50m Study Area
 - Architectural Heritage Sites
 - Dublin City Industrial Heritage
 - National Inventory of Architectural Heritage (NIAH)
 - NIAH Local Structures
 - Record of Protected Structures

This drawing is not to be used in whole or in part other than for the intended purpose and project as defined on this drawing. Contains Irish Public Sector Data licensed under a Creative Commons Attribution 4.0 International (CC BY 4.0) licence



Disclaimer
a. © National Transport Authority (NTA) 2021. This drawing is confidential and the copyright in it is owned by NTA. This drawing must not be either loaned, copied or otherwise reproduced in whole or in part or used for any purpose without the prior permission of NTA.
b. This drawing is to be used for the design element identified in the title block. Other information shown is to be considered indicative only. The drawing is to be read in conjunction with all other relevant design drawings.
c. O.S. data used for plans are printed under © Ordnance Survey Ireland Government of Ireland. All rights reserved. Licence Number 2021/OSI_NMA_180 National Transport Authority. All elevations are in metres and relate to OSi Geoid Model (OSGM15) Mean Head. All Co-ordinates are in Irish Transverse Mercator Grid (ITM) as defined by OSi active local grid station.
d. Information concerning the position of apparatus shown on this drawing is based on drawings supplied by the utility owners and/or the utility works contractor, whilst every care has been taken in the preparation of this drawing, positions should be taken as approximate and are intended for general guidance only and no representation is made by the NTA as to the accuracy, completeness, sufficiency or otherwise of this drawing and the position of the apparatus. The information contained herein does not purport to be comprehensive or final as the apparatus is subject to being altered and/or superseded. Recipients should not rely on this information. Any liabilities are hereby expressly disclaimed.
e. The information contained herein has been provided by the NTA but does not purport to be comprehensive or final. Recipients should not rely on the information. Neither the NTA nor any of its directors, officers, employees, agents, stakeholders or advisers make any representation or warranty as to, or accept any liability or responsibility in relation to, the adequacy, accuracy, reasonableness or completeness of the information provided as part of this document or any matter on which the information is based (including but not limited to loss or damage arising as a result of reliance by recipients on the information or any part of it. Any liabilities are hereby expressly disclaimed.

Rev	Date	Drn	Chk'd	App'd	Description
M01	Mar 22	FG	PW	DK	ISSUE FOR PHASE 4 : PLANNING

Client: **NTA**
Udarás Náisiúnta Iompair
National Transport Authority

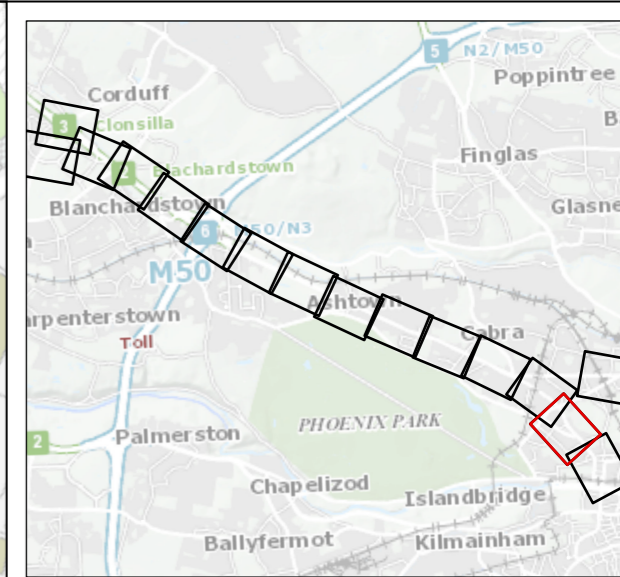
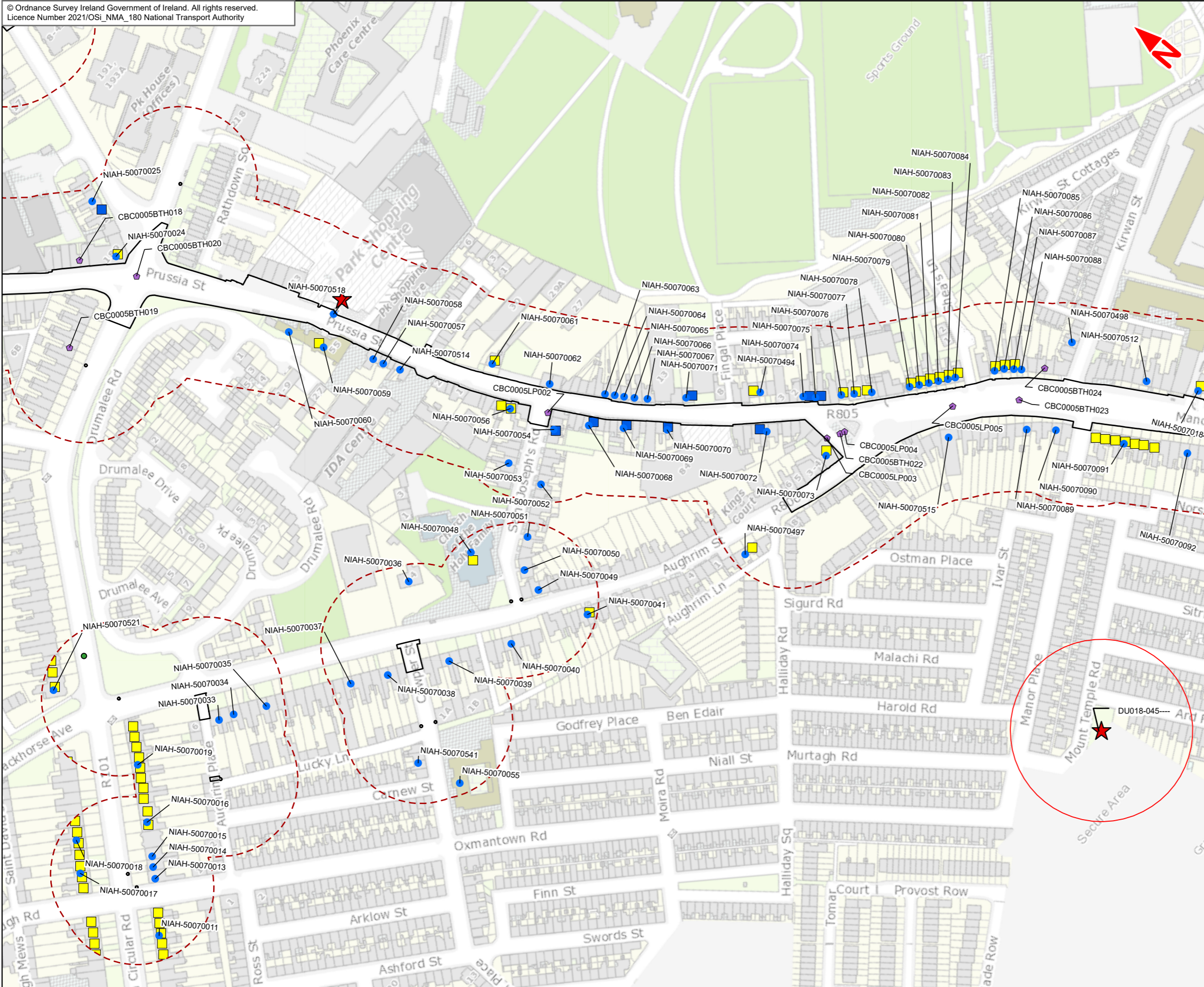
Consultant: **JACOBS ARUP SYSTRA**

Date: 10/03/2022
Scale @ A3: 1:2500

Project Code: BCIDE
Originator Code: JAC

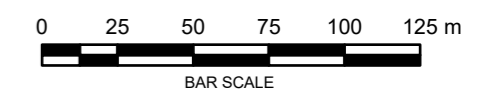
Drawn: FG
Checked: PW
Approved: DK

Programme Title: BUSCONNECTS DUBLIN CORE BUS CORRIDORS INFRASTRUCTURE WORKS			
Drawing Title: Blanchardstown to City Centre Core Bus Corridor Scheme Figure 16.1 Architectural Heritage			
Drawing File Name: BCIDE-JAC-ENV_AH-0005_XX_00-DR-GG-0013	Sheet Number: 13 of 16	Status: A	Rev: M01



- Legend :**
- Blanchardstown to City Centre Core Bus Corridor Scheme
 - 50m Study Area
 - Architectural Heritage Sites
 - RMP/SMR Sites
 - RMP/SMR Zone of Archaeological Potential
 - Dublin City Industrial Heritage
 - National Inventory of Architectural Heritage (NIAH)
 - NIAH Local Structures
 - Record of Protected Structures

This drawing is not to be used in whole or in part other than for the intended purpose and project as defined on this drawing. Contains Irish Public Sector Data licensed under a Creative Commons Attribution 4.0 International (CC BY 4.0) licence



Disclaimer
a. © National Transport Authority (NTA) 2021. This drawing is confidential and the copyright in it is owned by NTA. This drawing must not be either loaned, copied or otherwise reproduced in whole or in part or used for any purpose without the prior permission of NTA.
b. This drawing is to be used for the design element identified in the titleblock. Other information shown is to be considered indicative only. The drawing is to be read in conjunction with all other relevant design drawings.
c. O.S. data used for plans are printed under © Ordnance Survey Ireland Government of Ireland. All rights reserved. Licence Number 2021/OSI_NMA_180 National Transport Authority. All elevations are in metres and relate to OSi Geoid Model (OSGM15) Mean Head. All Co-ordinates are in Irish Transverse Mercator Grid (ITM) as defined by OSi active local GPS station.

d. Information concerning the position of apparatus shown on this drawing is based on drawings supplied by the utility owners and taken in the preparation of this drawing. Positions should be taken as approximate and are intended for general guidance only and no representation is made by this document or any matter on which the information is based (including but not limited to loss or damage arising as a result of reliance by recipients on the information or any part of it. Any liabilities are hereby expressly disclaimed.

e. The information contained herein has been provided by the NTA but does not purport to be comprehensive or final. Recipients should not rely on the information. Neither the NTA nor any of its directors, officers, employees, agents, stakeholders or advisers make any representation or warranty as to, or accept any liability or responsibility in relation to, the adequacy, accuracy, reasonableness or completeness of the information provided as part of this document or any matter on which the information is based (including but not limited to loss or damage arising as a result of reliance by recipients on the information or any part of it. Any liabilities are hereby expressly disclaimed.



Rev	Date	Drn	Chk'd	App'd	Description
M01	Mar 22	FG	PW	DK	ISSUE FOR PHASE 4 : PLANNING

Client
NTA
Udarás Náisiúnta Iompair
National Transport Authority

Date: 10/03/2022
Scale @ A3: 1:2500

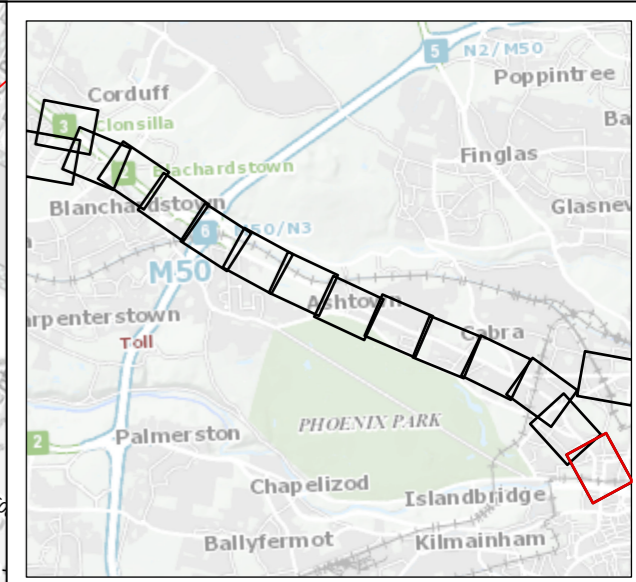
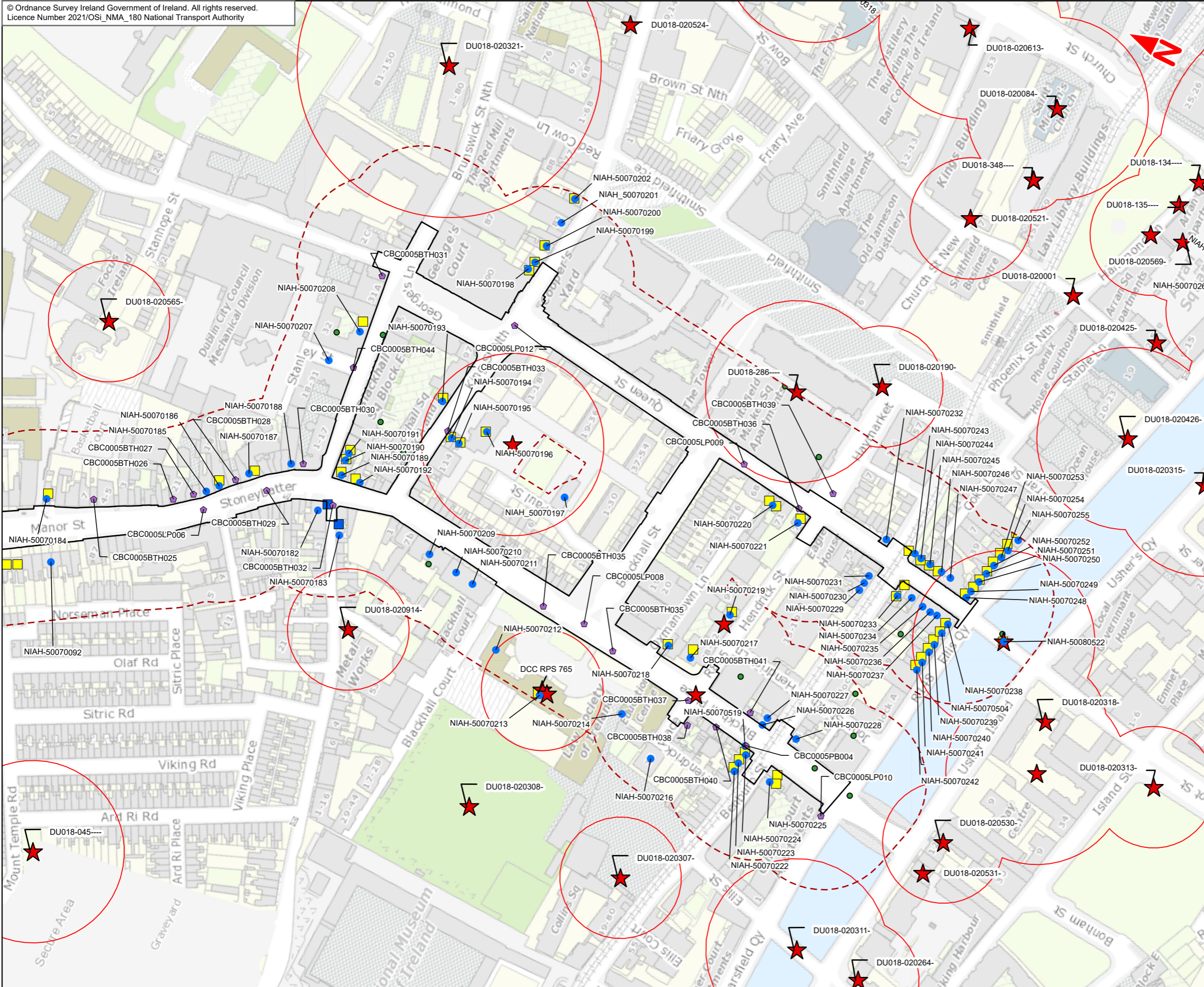
Project Code: BCIDE
Originator Code: JAC

Consultant
JACOBS ARUP SYSTRA

Drawn: FG
Checked: PW
Approved: DK

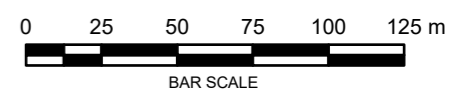
QMS Code

Programme Title BUSCONNECTS DUBLIN CORE BUS CORRIDORS INFRASTRUCTURE WORKS			
Drawing Title Blanchardstown to City Centre Core Bus Corridor Scheme Figure 16.1 Architectural Heritage			
Drawing File Name BCIDE-JAC-ENV_AH-0005_XX_00-DR-GG-0014	Sheet Number 14 of 16	Status A	Rev M01



- Legend :**
- Blanchardstown to City Centre Core Bus Corridor Scheme
 - 50m Study Area
 - Architectural Heritage Sites
 - RMP/SMR Sites
 - RMP/SMR Zone of Archaeological Potential
 - Dublin City Industrial Heritage
 - National Inventory of Architectural Heritage (NIAH)
 - NIAH Local Structures
 - Record of Protected Structures

This drawing is not to be used in whole or in part other than for the intended purpose and project as defined on this drawing. Contains Irish Public Sector Data licensed under a Creative Commons Attribution 4.0 International (CC BY 4.0) licence



Disclaimer
a. © National Transport Authority (NTA) 2021. This drawing is confidential and the copyright in it is owned by NTA. This drawing must not be either loaned, copied or otherwise reproduced in whole or in part or used for any purpose without the prior permission of NTA.
b. This drawing is to be used for the design element identified in the title block. Other information shown is to be considered indicative only. The drawing is to be read in conjunction with all other relevant design drawings.
c. O.S. data used for plans are printed under © Ordnance Survey Ireland Government of Ireland. All rights reserved. Licence Number 2021/OSI_NMA_180 National Transport Authority. All elevations are in metres and relate to OSi Geoid Model (OSGM15) Mean Head. All Co-ordinates are in Irish

Transverse Mercator Grid (ITM) as defined by OSi active local GPS station.
d. Information concerning the position of apparatus shown on this drawing is based on drawings supplied by the utility owners and/or the utility works contractor, whilst every care has been taken in the preparation of this drawing, positions should be taken as approximate and are intended for general guidance only and no representation is made by the NTA as to the accuracy, completeness, sufficiency or otherwise of this drawing and the position of the apparatus. The information contained herein does not purport to be comprehensive or final as the apparatus is subject to being altered and/or superceded. Recipients should not rely on this information. Any liabilities are hereby expressly disclaimed.

e. The information contained herein has been provided by the NTA but does not purport to be comprehensive or final. Recipients should not rely on the information. Neither the NTA nor any of its directors, officers, employees, agents, stakeholders or advisers make any representation or warranty as to, or accept any liability or responsibility in relation to, the adequacy, accuracy, reasonableness or completeness of the information provided as part of this document or any matter on which the information is based (including but not limited to loss or damage arising as a result of reliance by recipients on the information or any part of it. Any liabilities are hereby expressly disclaimed.



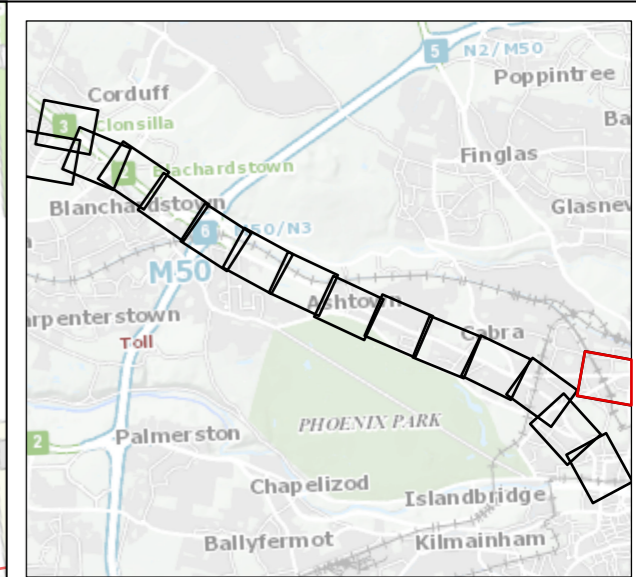
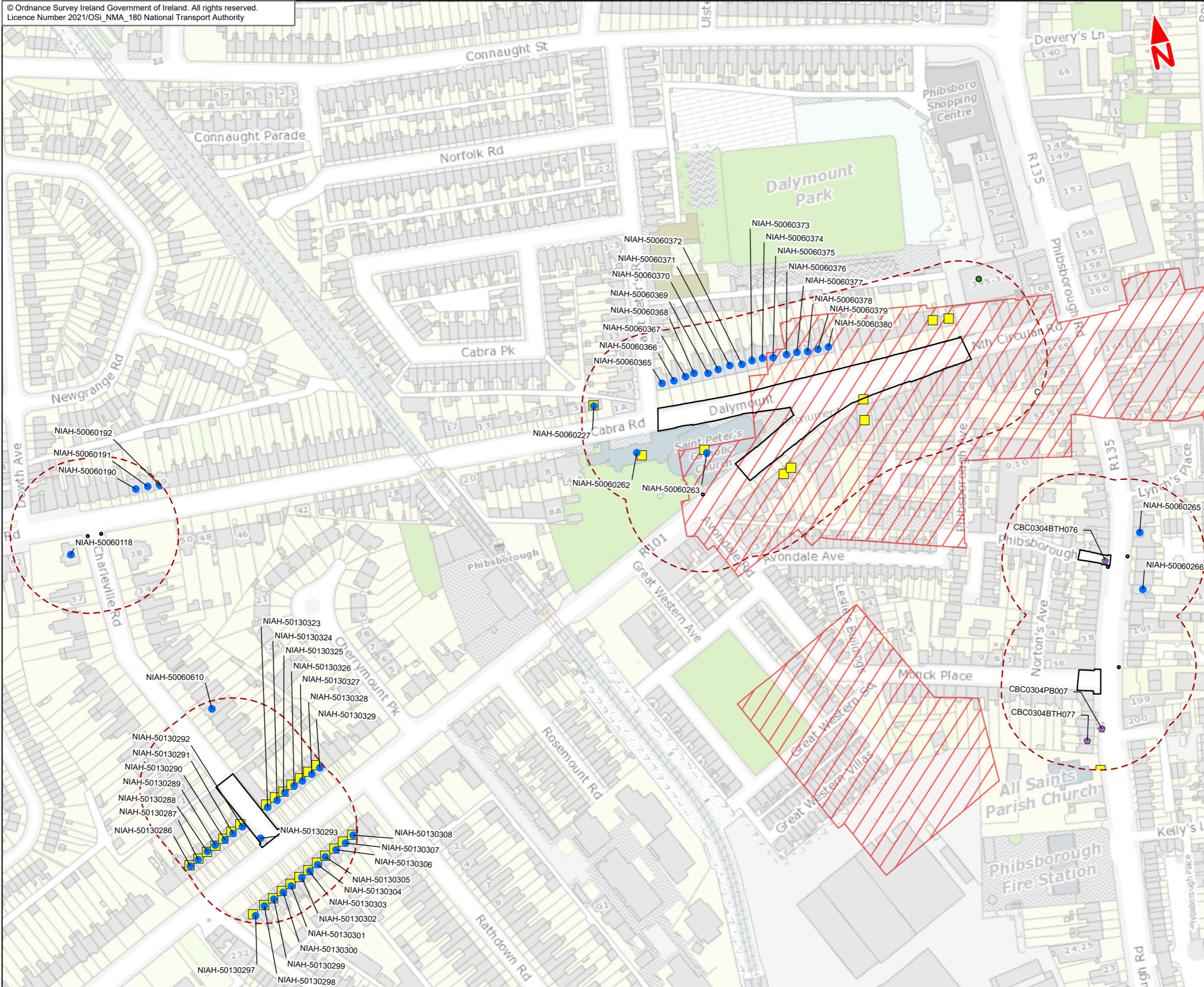
Rev	Date	Drn	Chk'd	App'd	Description
M01	Mar 22	FG	PW	DK	ISSUE FOR PHASE 4 : PLANNING

Client
NTA
Udarás Náisiúnta Iompair
National Transport Authority

Consultant
JACOBS ARUP SYSTRA

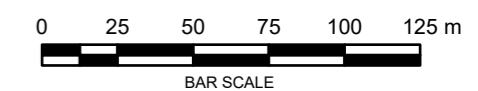
Date	Scale @ A3	Drawn	Checked	Approved
10/03/2022	1:2500	FG	PW	DK
Project Code	Originator Code	QMS Code		
BCIDE	JAC			

Programme Title BUSCONNECTS DUBLIN CORE BUS CORRIDORS INFRASTRUCTURE WORKS			
Drawing Title Blanchardstown to City Centre Core Bus Corridor Scheme Figure 16.1 Architectural Heritage			
Drawing File Name	Sheet Number	Status	Rev
BCIDE-JAC-ENV_AH-0005_XX_00-DR-GG-0015	15 of 16	A	M01



- Legend :**
- Blanchardstown to City Centre Core Bus Corridor Scheme
 - 50m Study Area
 - Architectural Heritage Sites
 - Dublin City Industrial Heritage
 - National Inventory of Architectural Heritage (NIAH)
 - Record of Protected Structures
 - Architectural Conservation Areas

This drawing is not to be used in whole or in part other than for the intended purpose and project as defined on this drawing. Contains Irish Public Sector Data licensed under a Creative Commons Attribution 4.0 International (CC BY 4.0) licence



Disclaimer

a. © National Transport Authority (NTA) 2021. This drawing is confidential and the copyright in it is owned by NTA. This drawing must not be either loaned, copied or otherwise reproduced in whole or in part or used for any purpose without the prior permission of NTA.

b. This drawing is to be used for the design element identified in the title block. Other information shown is to be considered indicative only. The drawing is to be read in conjunction with all other relevant design drawings.

c. O.S. data used for plans are printed under © Ordnance Survey Ireland Government of Ireland. All rights reserved. Licence Number 2021/OSI_NMA_180 National Transport Authority. All elevations are in metres and relate to OSi Geoid Model (OSGM15) Mean Head. All Co-ordinates are in Irish Transverse Mercator Grid (ITM) as defined by OSi active local GPS station.

d. Information concerning the position of apparatus shown on this drawing is based on drawings supplied by the utility owners and/or the utility works contractor, whilst every care has been taken in the preparation of this drawing, positions should be taken as approximate and are intended for general guidance only and no representation is made by the NTA as to the accuracy, completeness, sufficiency or otherwise of this drawing and the position of the apparatus. The information contained herein does not purport to be comprehensive or final as the apparatus is subject to being altered and/or superceded. Recipients should not rely on this information. Any liabilities are hereby expressly disclaimed.

e. The information contained herein has been provided by the NTA but does not purport to be comprehensive or final. Recipients should not rely on the information. Neither the NTA nor any of its directors, officers, employees, agents, stakeholders or advisers make any representation or warranty as to, or accept any liability or responsibility in relation to, the adequacy, accuracy, reasonableness or completeness of the information provided as part of this document or any matter on which the information is based (including but not limited to loss or damage arising as a result of reliance by recipients on the information or any part of it. Any liabilities are hereby expressly disclaimed.

		Rev	Date	Drn	Chk'd	App'd	Description
		M01	Mar 22	FG	PW	DK	ISSUE FOR PHASE 4 : PLANNING
		Client		Consultant		Programme Title BUSCONNECTS DUBLIN CORE BUS CORRIDORS INFRASTRUCTURE WORKS	
		Date 10/03/2022		Scale @ A3 1:2500		Drawing Title Blanchardstown to City Centre Core Bus Corridor Scheme Figure 16.1 Architectural Heritage	
Project Code BCIDE		Originator Code JAC		QMS Code		Drawing File Name BCIDE-JAC-ENV_AH-0005_XX_00-DR-GG-0016	
Date 10/03/2022		Scale @ A3 1:2500		Drawn FG		Checked PW	
Project Code BCIDE		Originator Code JAC		QMS Code		Status A	
Date 10/03/2022		Scale @ A3 1:2500		Drawn FG		Checked PW	
Project Code BCIDE		Originator Code JAC		QMS Code		Status A	
Date 10/03/2022		Scale @ A3 1:2500		Drawn FG		Checked PW	
Project Code BCIDE		Originator Code JAC		QMS Code		Status A	
Date 10/03/2022		Scale @ A3 1:2500		Drawn FG		Checked PW	
Project Code BCIDE		Originator Code JAC		QMS Code		Status A	
Date 10/03/2022		Scale @ A3 1:2500		Drawn FG		Checked PW	
Project Code BCIDE		Originator Code JAC		QMS Code		Status A	
Date 10/03/2022		Scale @ A3 1:2500		Drawn FG		Checked PW	
Project Code BCIDE		Originator Code JAC		QMS Code		Status A	
Date 10/03/2022		Scale @ A3 1:2500		Drawn FG		Checked PW	
Project Code BCIDE		Originator Code JAC		QMS Code		Status A	
Date 10/03/2022		Scale @ A3 1:2500		Drawn FG		Checked PW	
Project Code BCIDE		Originator Code JAC		QMS Code		Status A	
Date 10/03/2022		Scale @ A3 1:2500		Drawn FG		Checked PW	
Project Code BCIDE		Originator Code JAC		QMS Code		Status A	
Date 10/03/2022		Scale @ A3 1:2500		Drawn FG		Checked PW	
Project Code BCIDE		Originator Code JAC		QMS Code		Status A	
Date 10/03/2022		Scale @ A3 1:2500		Drawn FG		Checked PW	
Project Code BCIDE		Originator Code JAC		QMS Code		Status A	
Date 10/03/2022		Scale @ A3 1:2500		Drawn FG		Checked PW	
Project Code BCIDE		Originator Code JAC		QMS Code		Status A	
Date 10/03/2022		Scale @ A3 1:2500		Drawn FG		Checked PW	
Project Code BCIDE		Originator Code JAC		QMS Code		Status A	
Date 10/03/2022		Scale @ A3 1:2500		Drawn FG		Checked PW	
Project Code BCIDE		Originator Code JAC		QMS Code		Status A	
Date 10/03/2022		Scale @ A3 1:2500		Drawn FG		Checked PW	
Project Code BCIDE		Originator Code JAC		QMS Code		Status A	
Date 10/03/2022		Scale @ A3 1:2500		Drawn FG		Checked PW	
Project Code BCIDE		Originator Code JAC		QMS Code		Status A	
Date 10/03/2022		Scale @ A3 1:2500		Drawn FG		Checked PW	
Project Code BCIDE		Originator Code JAC		QMS Code		Status A	
Date 10/03/2022		Scale @ A3 1:2500		Drawn FG		Checked PW	
Project Code BCIDE		Originator Code JAC		QMS Code		Status A	
Date 10/03/2022		Scale @ A3 1:2500		Drawn FG		Checked PW	
Project Code BCIDE		Originator Code JAC		QMS Code		Status A	
Date 10/03/2022		Scale @ A3 1:2500		Drawn FG		Checked PW	
Project Code BCIDE		Originator Code JAC		QMS Code		Status A	
Date 10/03/2022		Scale @ A3 1:2500		Drawn FG		Checked PW	
Project Code BCIDE		Originator Code JAC		QMS Code		Status A	
Date 10/03/2022		Scale @ A3 1:2500		Drawn FG		Checked PW	
Project Code BCIDE		Originator Code JAC		QMS Code		Status A	
Date 10/03/2022		Scale @ A3 1:2500		Drawn FG		Checked PW	
Project Code BCIDE		Originator Code JAC		QMS Code		Status A	
Date 10/03/2022		Scale @ A3 1:2500		Drawn FG		Checked PW	
Project Code BCIDE		Originator Code JAC		QMS Code		Status A	
Date 10/03/2022		Scale @ A3 1:2500		Drawn FG		Checked PW	
Project Code BCIDE		Originator Code JAC		QMS Code		Status A	
Date 10/03/2022		Scale @ A3 1:2500		Drawn FG		Checked PW	
Project Code BCIDE		Originator Code JAC		QMS Code		Status A	
Date 10/03/2022		Scale @ A3 1:2500		Drawn FG		Checked PW	
Project Code BCIDE		Originator Code JAC		QMS Code		Status A	
Date 10/03/2022		Scale @ A3 1:2500		Drawn FG		Checked PW	
Project Code BCIDE		Originator Code JAC		QMS Code		Status A	
Date 10/03/2022		Scale @ A3 1:2500		Drawn FG		Checked PW	
Project Code BCIDE		Originator Code JAC		QMS Code		Status A	
Date 10/03/2022		Scale @ A3 1:2500		Drawn FG		Checked PW	
Project Code BCIDE		Originator Code JAC		QMS Code		Status A	
Date 10/03/2022		Scale @ A3 1:2500		Drawn FG		Checked PW	
Project Code BCIDE		Originator Code JAC		QMS Code		Status A	
Date 10/03/2022		Scale @ A3 1:2500		Drawn FG		Checked PW	
Project Code BCIDE		Originator Code JAC		QMS Code		Status A	
Date 10/03/2022		Scale @ A3 1:2500		Drawn FG		Checked PW	
Project Code BCIDE		Originator Code JAC		QMS Code		Status A	
Date 10/03/2022		Scale @ A3 1:2500		Drawn FG		Checked PW	
Project Code BCIDE		Originator Code JAC		QMS Code		Status A	
Date 10/03/2022		Scale @ A3 1:2500		Drawn FG		Checked PW	
Project Code BCIDE		Originator Code JAC		QMS Code		Status A	
Date 10/03/2022		Scale @ A3 1:2500		Drawn FG		Checked PW	
Project Code BCIDE		Originator Code JAC		QMS Code		Status A	
Date 10/03/2022		Scale @ A3 1:2500		Drawn FG		Checked PW	
Project Code BCIDE		Originator Code JAC		QMS Code		Status A	
Date 10/03/2022		Scale @ A3 1:2500		Drawn FG		Checked PW	
Project Code BCIDE		Originator Code JAC		QMS Code		Status A	
Date 10/03/2022		Scale @ A3 1:2500		Drawn FG		Checked PW	
Project Code BCIDE		Originator Code JAC		QMS Code		Status A	
Date 10/03/2022		Scale @ A3 1:2500		Drawn FG		Checked PW	
Project Code BCIDE		Originator Code JAC		QMS Code		Status A	
Date 10/03/2022		Scale @ A3 1:2500		Drawn FG		Checked PW	
Project Code BCIDE		Originator Code JAC		QMS Code		Status A	
Date 10/03/2022		Scale @ A3 1:2500		Drawn FG		Checked PW	
Project Code BCIDE		Originator Code JAC		QMS Code		Status A	
Date 10/03/2022		Scale @ A3 1:2500		Drawn FG		Checked PW	
Project Code BCIDE		Originator Code JAC		QMS Code		Status A	
Date 10/03/2022		Scale @ A3 1:2500		Drawn FG		Checked PW	
Project Code BCIDE		Originator Code JAC		QMS Code		Status A	
Date 10/03/2022		Scale @ A3 1:2500		Drawn FG		Checked PW	
Project Code BCIDE		Originator Code JAC		QMS Code		Status A	
Date 10/03/2022		Scale @ A3 1:2500		Drawn FG		Checked PW	
Project Code BCIDE		Originator Code JAC		QMS Code		Status A	
Date 10/03/2022		Scale @ A3 1:2500		Drawn FG		Checked PW	
Project Code BCIDE		Originator Code JAC		QMS Code		Status A	
Date 10/03/2022		Scale @ A3 1:2500		Drawn FG		Checked PW	
Project Code BCIDE		Originator Code JAC		QMS Code		Status A	
Date 10/03/2022		Scale @ A3 1:2500		Drawn FG		Checked PW	
Project Code BCIDE		Originator Code JAC		QMS Code		Status A	
Date 10/03/2022		Scale @ A3 1:2500		Drawn FG		Checked PW	
Project Code BCIDE		Originator Code JAC		QMS Code		Status A	
Date 10/03/2022		Scale @ A3 1:2500		Drawn FG		Checked PW	
Project Code BCIDE		Originator Code JAC		QMS Code		Status A	
Date 10/03/2022		Scale @ A3 1:2500		Drawn FG		Checked PW	
Project Code BCIDE		Originator Code JAC		QMS Code		Status A	
Date 10/03/2022		Scale @ A3 1:2500		Drawn FG		Checked PW	
Project Code BCIDE		Originator Code JAC		QMS Code		Status A	
Date 10/03/2022		Scale @ A3 1:2500		Drawn FG		Checked PW	
Project Code BCIDE		Originator Code JAC		QMS Code		Status A	
Date 10/03/2022		Scale @ A3 1:2500		Drawn FG		Checked PW	
Project Code BCIDE		Originator Code JAC		Q			